

# ROAD INDEX

<b>A</b>	AKRON ST. A2	<b>G</b>	CONT. GENEVA ST. A2	<b>P</b>	PARK DR. D3
	ALDEN ST. D5		GREEN RD. B7		PETTIBONE RD. A6-D6
	APPLE HILL DR. D5		GARDINER LN. D4		PILGRIM AVE. D4
	ARCH ST. A1				PINE ST. A1
					PARK CIRCLE DR. C2
<b>B</b>	BAINBRIDGE RD. A4-F4	<b>H</b>	HASKINS RD. E1-E7	<b>Q</b>	
	BEACON HILL DR. D5		HILLSIDE LN. D6-D7		
	BEDFORD ST. A2		HURON ST. A2	<b>R</b>	RAILROAD PL. A2
	BREWSTER RD. B7-C6		HOLLY SPRINGS TR. D3		RIVERSIDE LN. E6
	BROADWAY A2	<b>I</b>			RIVERVIEW DR. E6-E7
<b>C</b>	CANTON ST. A2				ROCKER AVE. A2
	CARNES RD. E5	<b>J</b>	JACKSON RD. A5-B5		ROCKSPRING D3
	CATSDEN RD. B2-B3				ROOT RD. A5-A6
	CEDAR ST. A1	<b>K</b>		<b>S</b>	
	CHAGRIN RIVER RD. A3-A4		KENSTON LAKE DR. C4		SAMUEL LORD DR. B1-B2
	CHAGRIN RD. A1-D4		KENT RD. A6-B7		SAVAGE RD. C2-C3
	CHARLES RD. E6		KENT ST. A2		SCOTLAND DR. C4
	CHILlicothe RD. D1-D7		KINGSLEY DR. E6		SNYDER RD. F1-F7
			KINGSWOOD DR. C4		S. DAYTON ST. A2
<b>COUNTRY LN.</b>	A3-C3		KINGS ORCHARD E3		S. SPRING VALLEY PK. DR. D6-E6
<b>COPE DR.</b>	B4	<b>L</b>			SOUTH ST. A1
<b>CRACKEL RD.</b>	D7-F7		LONG MEADOW TR. E3		STAFFORD RD. E2-F2
<b>CRAIG DR.</b>	D2		LAKE DR. D3		STONE RIDGE RD. B1
			LAKE SHORE D3		SUMMIT DR. C3-D3
			LAKE ST. A7-B7		SUNSET DR. C3
			LORAIN ST. A2		SUGAR HILL TR. D3
			LUCERNE DR. D3	<b>T</b>	
			LAKE FOREST TR. D3		TAYLOR MAY RD. D5-F5
			LAKE FOREST CT. D3		TRAYMORE DR. D3
<b>LEWIS DR.</b>	A2	<b>M</b>			TREETOWER DR. D3
<b>LOST TR.</b>	D4-D5		MAPLE DR. D3		TRILLIUM DR. D3
			MAPLEWOOD LN. D6		TULIP LN. C2-D2
			MEDINA ST. A2		TANGLEWOOD TR. D3
			MILLBROOK DR. C4	<b>U</b>	
			MERRY OAKS TR. D3		VALLEY DR. C3-D3
			MOGUL ST. A1		VALLEY LN. E7
<b>D</b>	DAYTON ST. A2	<b>N</b>	N. SPRING VALLEY D6-E6	<b>V</b>	
	DEPOT RD. B7		N. BROOK TRAIL E3		WASHINGTON ST. B1-F3
					WESTHILL DR. C3
					WESTVIEW RD. C4
<b>E</b>	EAST ELYRIA ST. A2	<b>O</b>	OAK ST. A1		WILSON DR. E6
	EAST VIEW D3		OBER LN. B1		WOODLAND AVE. A2
	EATON DR. D2		OVERLOOK DR. D3		WOODMERE DR. C3-D3
	ELLIOTT DR. D5				WREN RD. C2
	ELMWOOD LN. D6				
	ENGLISH DR. C4				
	EAST BROADWAY A2				
<b>F</b>	FIELDS RD. B4	<b>G</b>	GEAUGA LAKE RD. C4-B7		
	FINDLAY ST. A2				
	FRANKLIN RD. A1-A3				
<b>G</b>	GEAUGA LAKE RD. C4-B7				

- ① KENSTON HIGH SCHOOL
- ② GARDINER ELEM. SCHOOL
- ③ BAINBRIDGE ELEM. SCHOOL
- ④ PARK ELEM. SCHOOL
- ⑤ BAINBRIDGE COMMUNITY CH.
- ⑥ THE VALLEY PRESBYTERIAN CHURCH
- ⑦ PENTECOST HOLINESS CHURCH
- ⑧ THE BETHEL TEMPLE CHURCH
- ⑨ UNION BETHEL METHODIST CHURCH
- ⑩ ZION HILL MISSIONARY BAPTIST CH.
- ⑪ MCFARLAND CEMETERY
- ⑫ RESTLAND CEMETERY
- ⑬ FOWLER CEMETERY
- ⑭ BAINBRIDGE TWP COMMUNITY HALL
- ⑮ BAINBRIDGE TWP FIRE DEPT.
- ⑯ AURORA VOL FIRE DEPT.
- ⑰ U.S. POST OFFICE (AURORA)

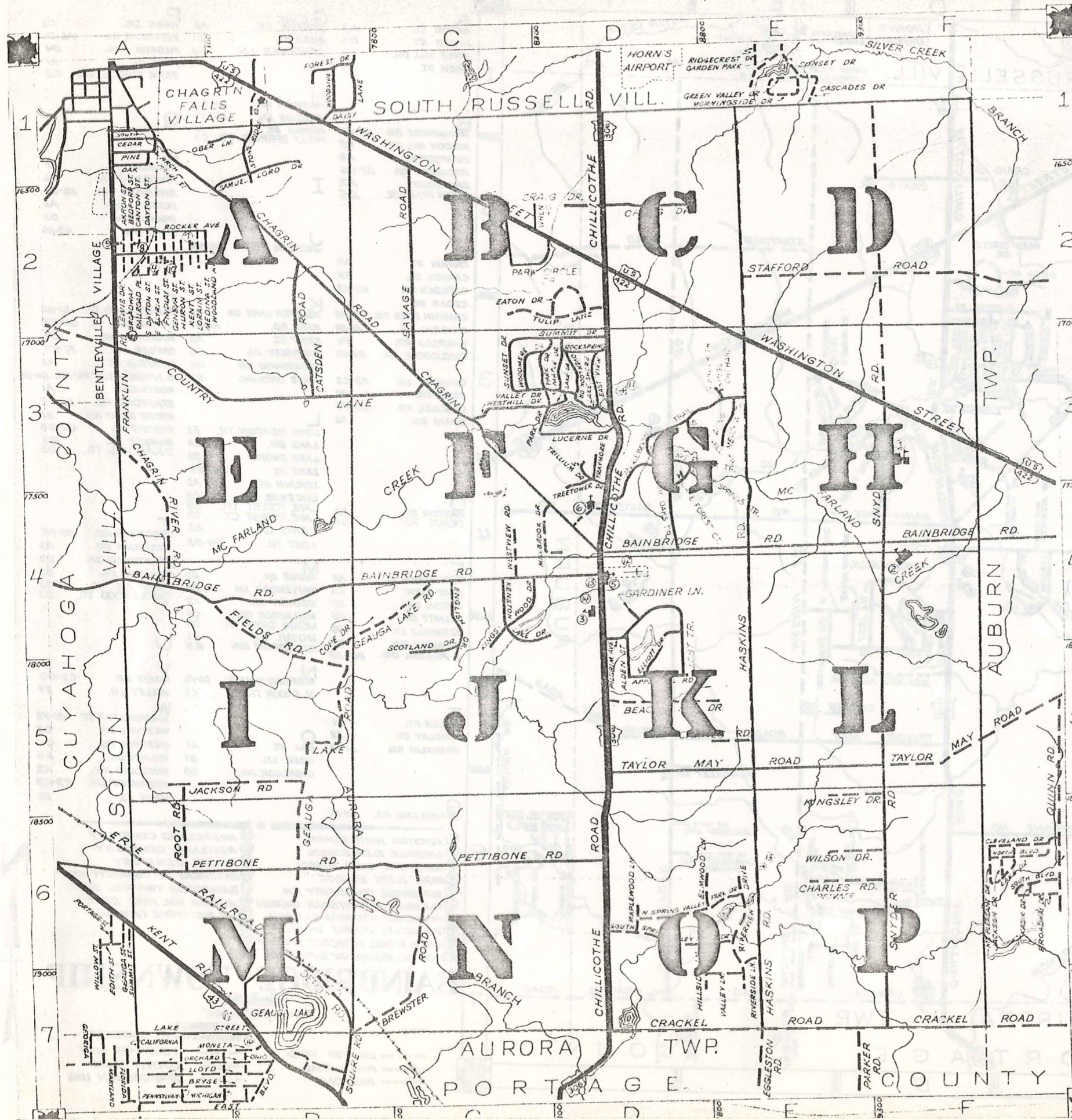
## BAINBRIDGE TOWNSHIP

SCALE: 1" = 2,000'

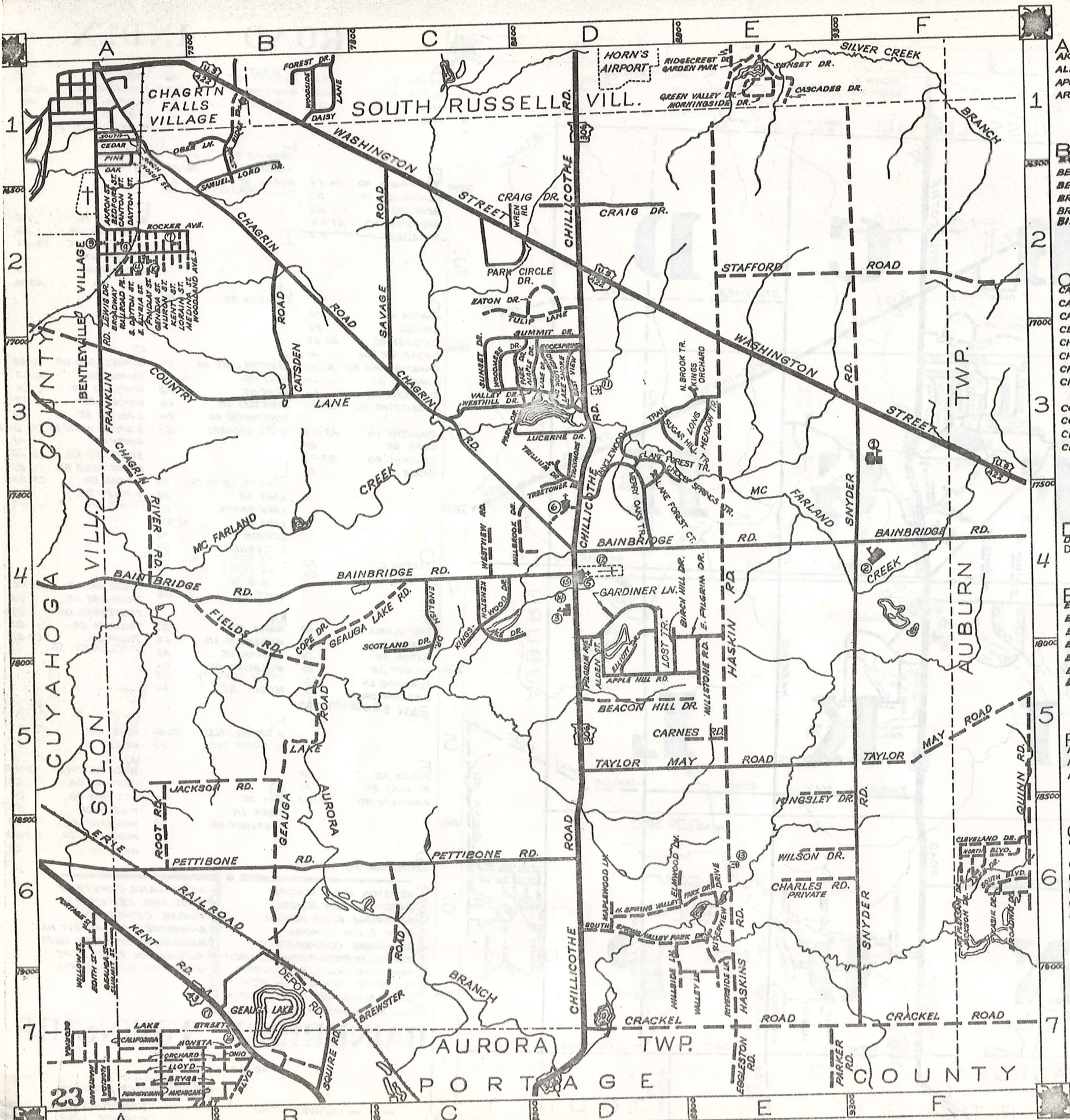
O. J. RUBINSON  
GEAUGA COUNTY ENGINEER

--- UNPAVED ROAD  
--- PAVED ROAD  
--- RAILROAD

--- TOWNSHIP LINE  
--- COUNTY LINE  
--- CORPORATION LINE



# ROAD INDEX



<b>A</b>	AKRON ST. ALDEN ST. APPLE HILL DR. ARCH ST.	<b>A2</b> <b>D5</b> <b>D5</b> <b>A1</b>	<b>G</b>	CONT. GENEVA ST. GILES RD. GARDINER LN.	<b>A2</b> <b>B7</b> <b>D4</b>	<b>P</b>	PARK DR. PETTIBONE RD. PILGRIM AVE. PINE ST. PARK CIRCLE DR.	<b>D3</b> <b>A6-D6</b> <b>D4</b> <b>A1</b> <b>C2</b>
<b>B</b>	BAINBRIDGE RD. BEACON HILL DR. BEDFORD ST. BREWSTER RD. BROADWAY BIRCH HILL DR.	<b>A6-B4</b> <b>D5</b> <b>A2</b> <b>B7-C6</b> <b>A2</b> <b>D5</b>	<b>H</b>	HASKINS RD. HILLSIDE LN. MURON ST. HOLLY SPRINGS TR.	<b>E1-E7</b> <b>D6-D7</b> <b>A2</b> <b>D3</b>	<b>Q</b>		
<b>C</b>	CANTON ST. CARNES RD. CATSDEN RD. CEDAR RD. CHAGRIN RIVER RD. CHAGRIN RD. CHARLES RD. CHILLICOTHE RD.	<b>A2</b> <b>E5</b> <b>B2-B3</b> <b>A1</b> <b>A3-A4</b> <b>A1-D4</b> <b>E6</b> <b>D1-D7</b>	<b>I</b>			<b>R</b>	RAILROAD PL. RIVERSIDE LN. RIVERVIEW DR. ROCKER AVE. ROCKSPRING ROOT RD.	<b>A2</b> <b>E6</b> <b>E6-E7</b> <b>D3</b> <b>D2</b> <b>A5-A6</b>
<b>D</b>	COUNTRY LN. COPE DR. CRACKEL RD. CRAIG DR.	<b>A3-C3</b> <b>B4</b> <b>D7-F7</b> <b>D2</b>	<b>J</b>	JACKSON RD.	<b>A5-B5</b>	<b>S</b>	SAMUEL LORD DR. SAVAGE RD. SCOTLAND DR. SNYDER RD. S. DAYTON ST. S. SPRING VALLEY PK. DR. SOUTH ST. STAFFORD RD. STONE RIDGE RD. SUMMIT DR. SUNSET DR. SUGAR HILL TR.	<b>B1-B2</b> <b>C2-C3</b> <b>C4</b> <b>F1-F7</b> <b>A2</b> <b>D6-E6</b> <b>A1</b> <b>E2-F2</b> <b>B1</b> <b>C3-D3</b> <b>C3</b> <b>D3</b>
<b>E</b>	EAST ELYRIA ST. EAST VIEW EATON DR. ELLIOTT DR. ELMWOOD LN. ENGLISH DR. E. PILGRIM DR.	<b>A2</b> <b>D3</b> <b>D2</b> <b>D5</b> <b>D6</b> <b>C4</b> <b>D5-E5</b>	<b>K</b>	KENSTON LAKE DR. KENT RD. KENT ST. KINGSLEY DR. KINGSWOOD DR. KINGS ORCHARD	<b>C4</b> <b>A6-B7</b> <b>A2</b> <b>E6</b> <b>C4</b> <b>E3</b>	<b>L</b>	LONG MEADOW TR. LAKE DR. LAKE SHORE LAKE ST. LORAIN ST. LUCERNE DR. LAKE FOREST TR. LAKE FOREST CT. LEWIS DR. LOST TR.	<b>E3</b> <b>D3</b> <b>D3</b> <b>A7-B7</b> <b>A2</b> <b>D3</b> <b>D3</b> <b>D3</b> <b>A2</b> <b>D4-D5</b>
<b>F</b>	FIELDS RD. FINDLAY ST. FRANKLIN RD.	<b>B4</b> <b>A2</b> <b>A1-A3</b>	<b>M</b>	MAPLE DR. MAPLEWOOD LN. MEDINA ST. MILLBROOK DR. MERRY OAKS TR. MOGUL ST. MILLSTONE RD.	<b>D3</b> <b>D6</b> <b>A2</b> <b>C4</b> <b>D3</b> <b>A1</b> <b>E5</b>	<b>N</b>	N. SPRING VALLEY N. BROOK TRAIL	<b>D6-E6</b> <b>E3</b>
<b>G</b>	GEAUGA LAKE RD.	<b>C4-B7</b>	<b>O</b>	OAK ST. OBER LN. OVERLOOK DR.	<b>A1</b> <b>B1</b> <b>D3</b>	<b>U</b>	VALLEY DR. VALLEY LN.	<b>C3-D3</b> <b>E7</b>

- ① KENSTON HIGH SCHOOL
- ② GARDINER ELEM. SCHOOL
- ③ BAINBRIDGE ELEM. SCHOOL
- ④ PARK ELEM. SCHOOL
- ⑤ BAINBRIDGE COMMUNITY CH.
- ⑥ THE VALLEY PRESBYTERIAN CHURCH
- ⑦ PENTECOST HOLINESS CHURCH
- ⑧ THE BETHEL TEMPLE CHURCH
- ⑨ UNION BETHEL METHODIST CHURCH
- ⑩ ZION HILL MISSIONARY BAPTIST CH.
- ⑪ MCFARLAND CEMETERY
- ⑫ RESTLAND CEMETERY
- ⑬ FOWLER CEMETERY
- ⑭ BAINBRIDGE TWP. COMMUNITY HALL
- ⑮ BAINBRIDGE TWP. FIRE DEPT.
- ⑯ AURORA VOL. FIRE DEPT.
- ⑰ U.S. POST OFFICE (AURORA)

## BAINBRIDGE TOWNSHIP

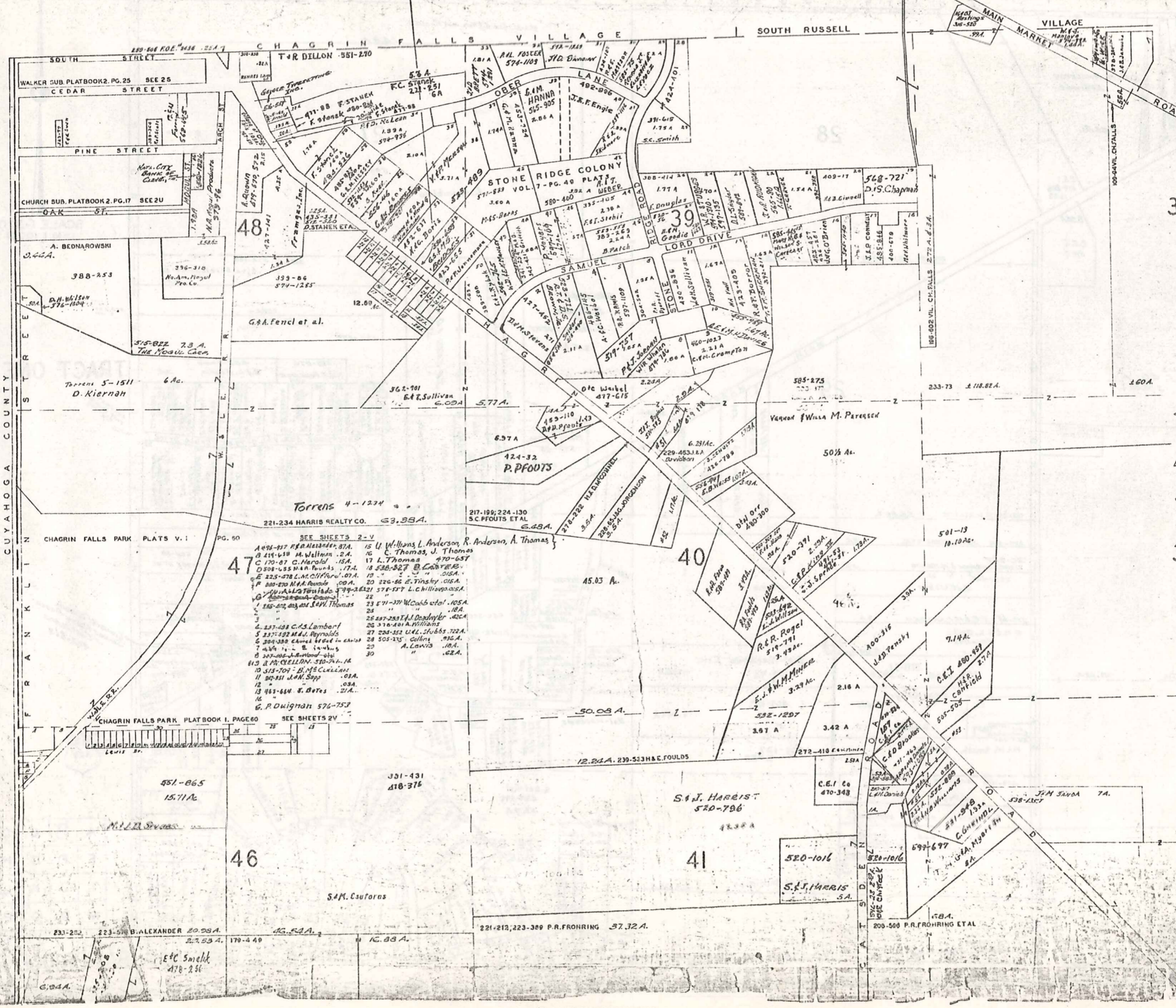
SCALE: 1" = 2,000'

Q.I. ROBINSON  
GEAUGA COUNTY ENGINEER

- UNPAVED ROAD
- PAVED ROAD
- RAILROAD
- TOWNSHIP LINE
- COUNTY LINE
- CORPORATION LINE



1. 244-284 W.E. Myers 289-1222 R. Sturgis
2. 245-192 O. Smith
3. 245-197 O. Smith 15 245-276 26
4. 208-1174 W. W. Smith
5. 244-780 J. P. Wallis 244-1004
6. T. P. Smith
7. 244-227 R.A.M. Beatty
8. " "
9. " "
10. 244-227 R.A.M. Beatty
11. 244-227 R.A.M. Beatty
12. 11. 244-227 R.A.M. Beatty
13. " "
14. 244-227 R.A.M. Beatty
15. " "
16. 244-227 R.A.M. Beatty
17. " "



38

SCALE 1"=300'  
JAN. 1, 1978

TRACT ONE

- Lot 40 41 E.R.A. Wolfe 550-297
- " " 52 C. T. Genske 255-258
- " 3641 43 C. S. Blazek 260-511, 512
- " " 54 E. C. Blake 281-122

37

47

- SEE SHEETS 2-V
- |   |                         |
|---|-------------------------|
| 15 U. Williams L. Anderson R. Anderson, A. Thomas | 16 C. Thomas, J. Thomas |
| 17 L. Thomas 470-657                              | 18 L. Thomas 470-657    |
| 19 L. Thomas 470-657                              | 20 L. Thomas 470-657    |
| 21 L. Thomas 470-657                              | 22 L. Thomas 470-657    |
| 23 L. Thomas 470-657                              | 24 L. Thomas 470-657    |
| 25 L. Thomas 470-657                              | 26 L. Thomas 470-657    |
| 27 L. Thomas 470-657                              | 28 L. Thomas 470-657    |
| 29 L. Thomas 470-657                              | 30 L. Thomas 470-657    |
| 31 L. Thomas 470-657                              | 32 L. Thomas 470-657    |
| 33 L. Thomas 470-657                              | 34 L. Thomas 470-657    |
| 35 L. Thomas 470-657                              | 36 L. Thomas 470-657    |
| 37 L. Thomas 470-657                              | 38 L. Thomas 470-657    |
| 39 L. Thomas 470-657                              | 40 L. Thomas 470-657    |
| 41 L. Thomas 470-657                              | 42 L. Thomas 470-657    |
| 43 L. Thomas 470-657                              | 44 L. Thomas 470-657    |
| 45 L. Thomas 470-657                              | 46 L. Thomas 470-657    |
| 47 L. Thomas 470-657                              | 48 L. Thomas 470-657    |
| 49 L. Thomas 470-657                              | 50 L. Thomas 470-657    |
| 51 L. Thomas 470-657                              | 52 L. Thomas 470-657    |
| 53 L. Thomas 470-657                              | 54 L. Thomas 470-657    |
| 55 L. Thomas 470-657                              | 56 L. Thomas 470-657    |
| 57 L. Thomas 470-657                              | 58 L. Thomas 470-657    |
| 59 L. Thomas 470-657                              | 60 L. Thomas 470-657    |
| 61 L. Thomas 470-657                              | 62 L. Thomas 470-657    |
| 63 L. Thomas 470-657                              | 64 L. Thomas 470-657    |
| 65 L. Thomas 470-657                              | 66 L. Thomas 470-657    |
| 67 L. Thomas 470-657                              | 68 L. Thomas 470-657    |
| 69 L. Thomas 470-657                              | 70 L. Thomas 470-657    |
| 71 L. Thomas 470-657                              | 72 L. Thomas 470-657    |
| 73 L. Thomas 470-657                              | 74 L. Thomas 470-657    |
| 75 L. Thomas 470-657                              | 76 L. Thomas 470-657    |
| 77 L. Thomas 470-657                              | 78 L. Thomas 470-657    |
| 79 L. Thomas 470-657                              | 80 L. Thomas 470-657    |
| 81 L. Thomas 470-657                              | 82 L. Thomas 470-657    |
| 83 L. Thomas 470-657                              | 84 L. Thomas 470-657    |
| 85 L. Thomas 470-657                              | 86 L. Thomas 470-657    |
| 87 L. Thomas 470-657                              | 88 L. Thomas 470-657    |
| 89 L. Thomas 470-657                              | 90 L. Thomas 470-657    |
| 91 L. Thomas 470-657                              | 92 L. Thomas 470-657    |
| 93 L. Thomas 470-657                              | 94 L. Thomas 470-657    |
| 95 L. Thomas 470-657                              | 96 L. Thomas 470-657    |
| 97 L. Thomas 470-657                              | 98 L. Thomas 470-657    |
| 99 L. Thomas 470-657                              | 100 L. Thomas 470-657   |

46

40

41

36

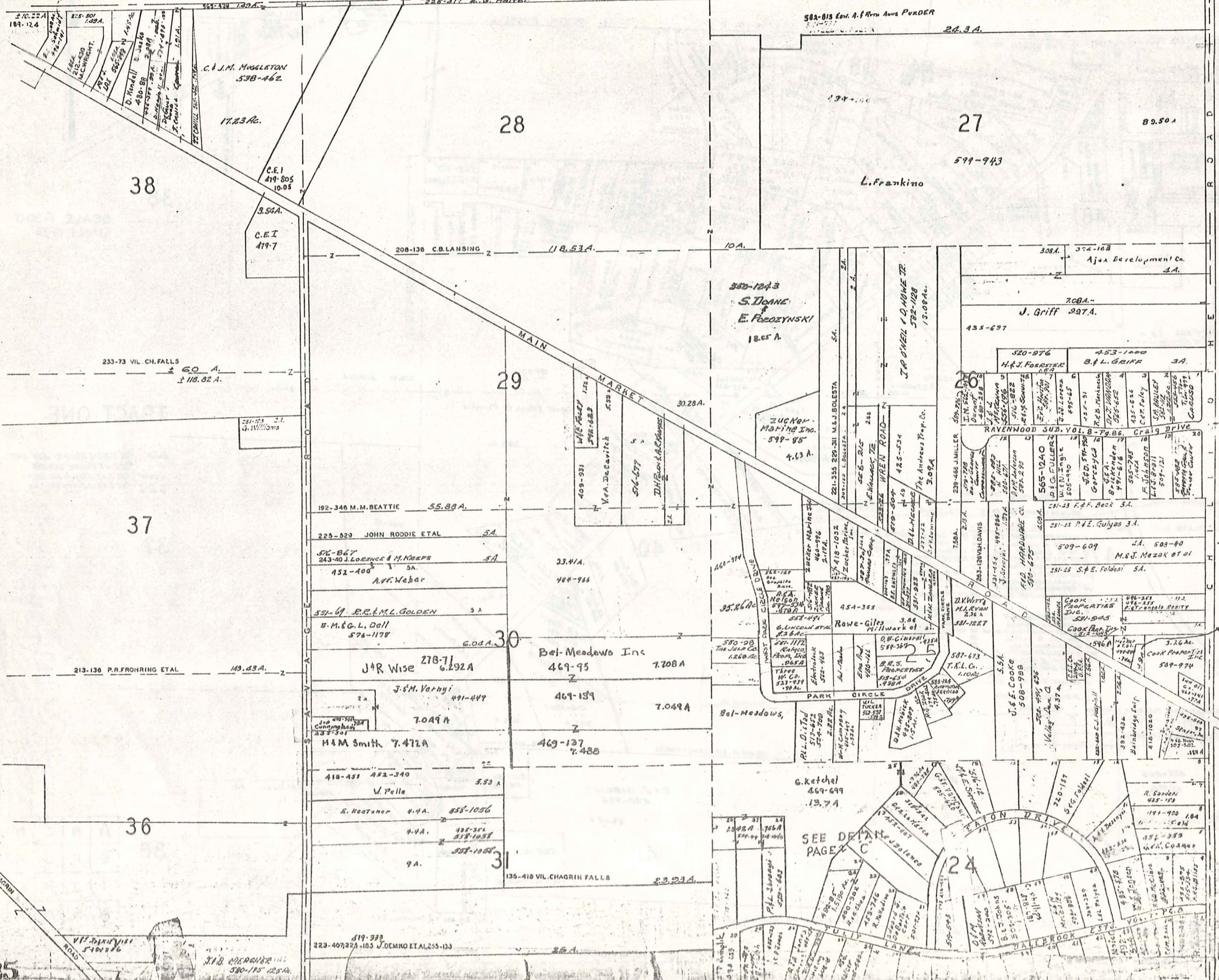
A	B	C	D
E	F	G	H
I	J	K	L
M	N	O	P

OHIO 308



SCALE 1"=300'  
JAN. 1, 1975

S O U T H R U S S E L L V I L L A G E



TRACT ONE

CITY OF CLEVELAND  
SUNSHINE LOAN ASSOC.  
558-863

A	B	C	D
E	F	G	H
I	J	K	L
M	N	O	P

BAINBRIDGE-P

US 422

SEE DETAIL PAGE 2

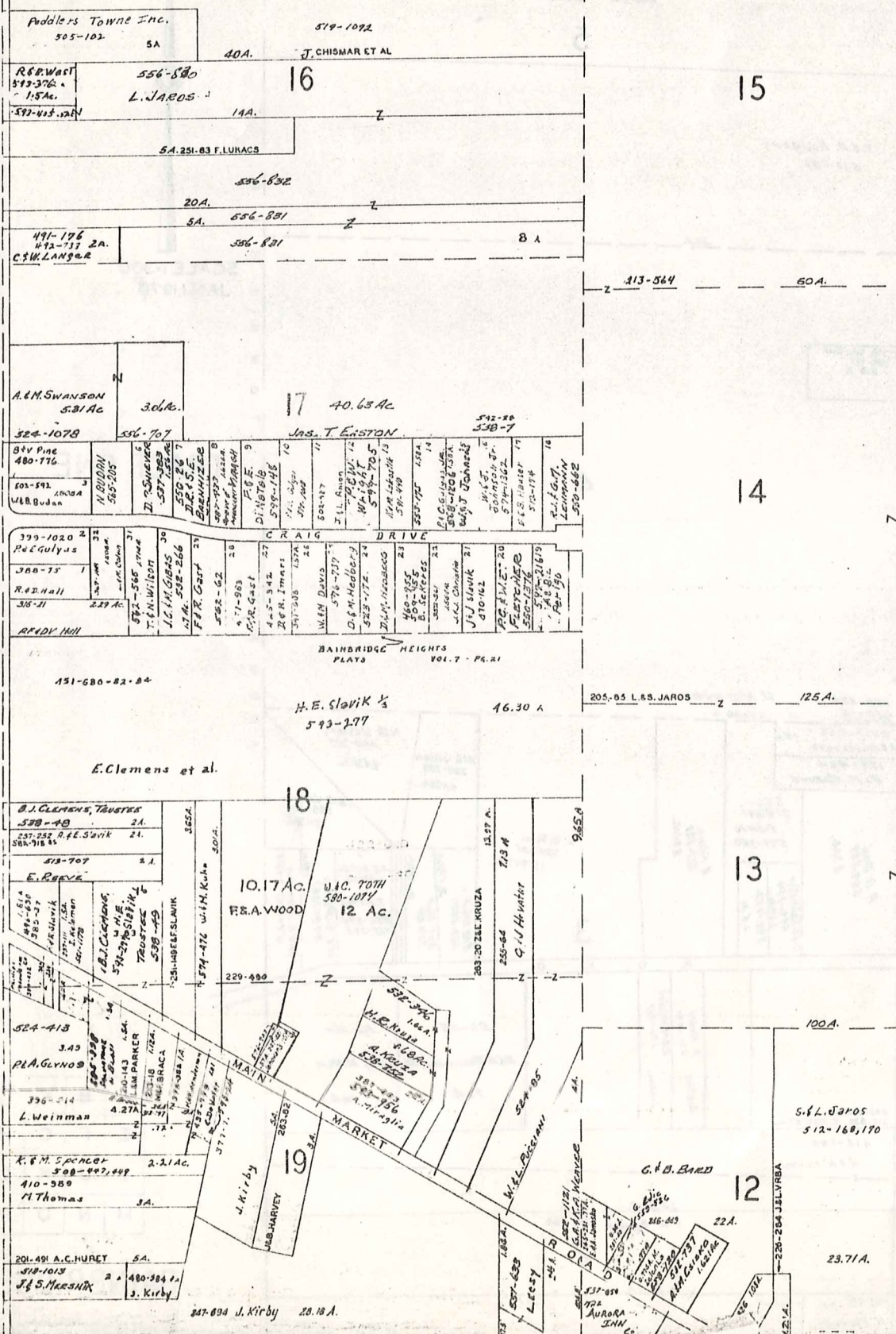
25

OHIO 306

SOUTH RUSSELL VILLAGE

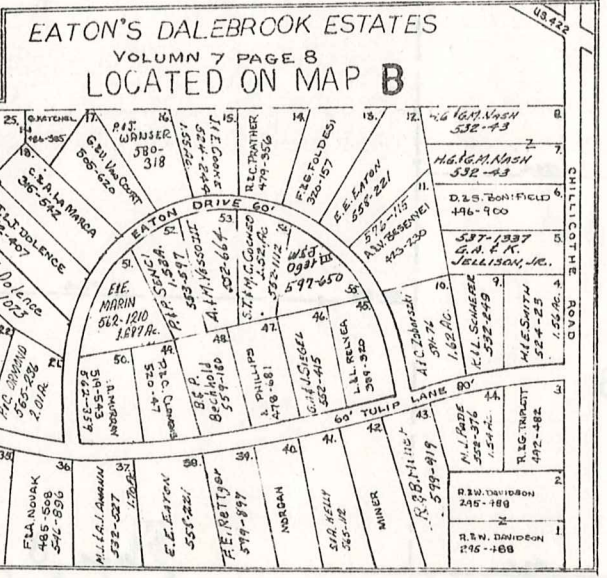
CHILLICOTHE ROAD

US 422



SCALE 1"=300'  
JAN. 1, 1977

TRACT ONE



A	B	C	D
E	F	G	H
I	J	K	L
M	N	O	P

BAINBRIDGE - C

SOUTH RUSSELL

VILLAGE



SCALE 1"=300'  
JAN. 1, 1974

TRACT ONE

A	B	C	D
E	F	G	H
I	J	K	L
M	N	O	P

BAINBRIDGE - D

399-389  
4 A  
J & K. Papp

15  
404-977  
L & J Jaros 484-407  
30.73 A.

6  
79 A  
424-39  
M.P.C. DAVIES  
12.5 A

5  
K. Lechluter  
469-814 33.88 A

T. & A. Hauser  
502-1848 2.01 A.  
515-789 2.01 A  
J. & J. Bloeschmied

E. & A. Hauser  
239-144

42.23 A.

J.R. Brinskello  
562-507  
12.5 A

S. & F. Rodgers  
513-156

M & G DAVIES  
486-422  
12.5 A

J. Dravec  
452-838  
553-257  
12.5 A

50 A.

C. M. Warfield  
585-977  
2.5 A

14

7  
A TAKACS  
460-114  
33.1 A.

4

DEI TAKACS  
512-172 2.6 A

8bb Ac.

460-114  
A Takacs

205-85 L. & S. JAROS  
125 A.

208-529  
77 A.

H. Moravec  
255-424  
360-15  
133.50 A

J. & M. Horvath  
423-1026  
1.5 A

R.M. MORAVOS  
177-484

N.D. Walters  
585-787  
4.438 A.

S. Di Biasi  
585-855  
19.747 A.

N.D. Walters  
585-785  
4.438 A.

13

8  
38.82 A.

S.C. Di Biasi  
5001 A  
599-350

R. Frank  
587-729  
8.249 A.

3

J. & W.G. SPEC  
3.15 A.  
556-299  
553-373

E. & F. PUMPS  
579-105  
1.02 A  
679-232 2.81 A

100 A.

10 A.

10.09 A.

1.50 A.

1.50 A.

1.50 A.

1.50 A.

1.50 A.

R. Hawkins  
R. Hawkins  
M. Cook  
M. MacRitchie  
463-117

W. & M. MORAVOS  
177-484

P. Di Biasi  
587-727  
8.98 A.

C. & S. SCHUSTER  
579-354  
579-357  
1.5 A.

R. & M. BUCHANAN, JR.  
70 A.

519-115

A. & R. VAN  
516-264  
10 A.

12

60.97 A.

228-382  
M. HUBERTY

228-381  
M.M. DAVIS

10.09 A.

243-223,298  
212-536 C. POST ETAL

418-182  
W. & A. Adams

24.53 A.  
P.M. Bysara 480-524

2

24.5 A.

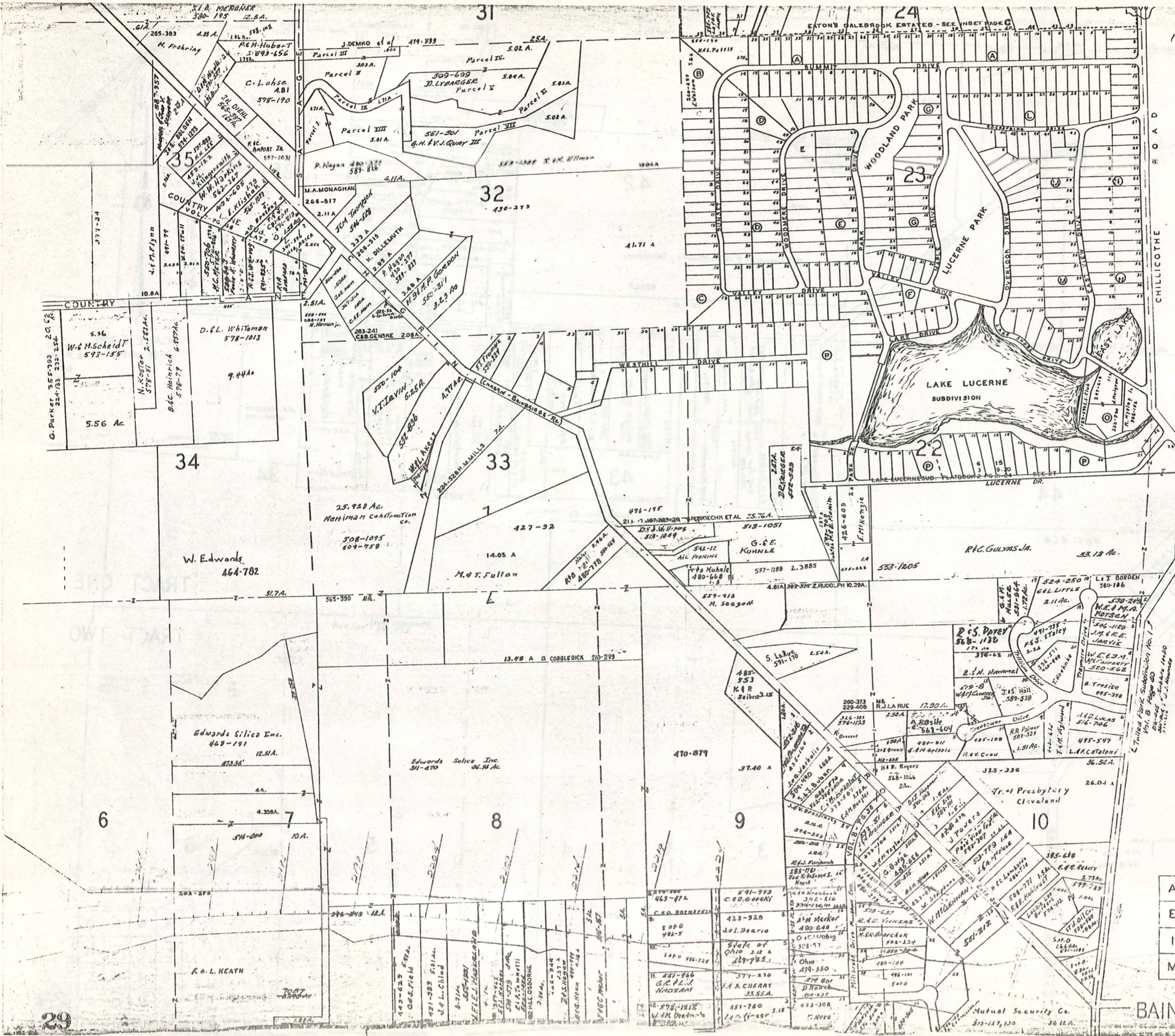
A. & E. Krames  
508-171,172

212-538 E.B. POST ETAL

118.0 A.

443-418 J. Ad  
R. Phillips



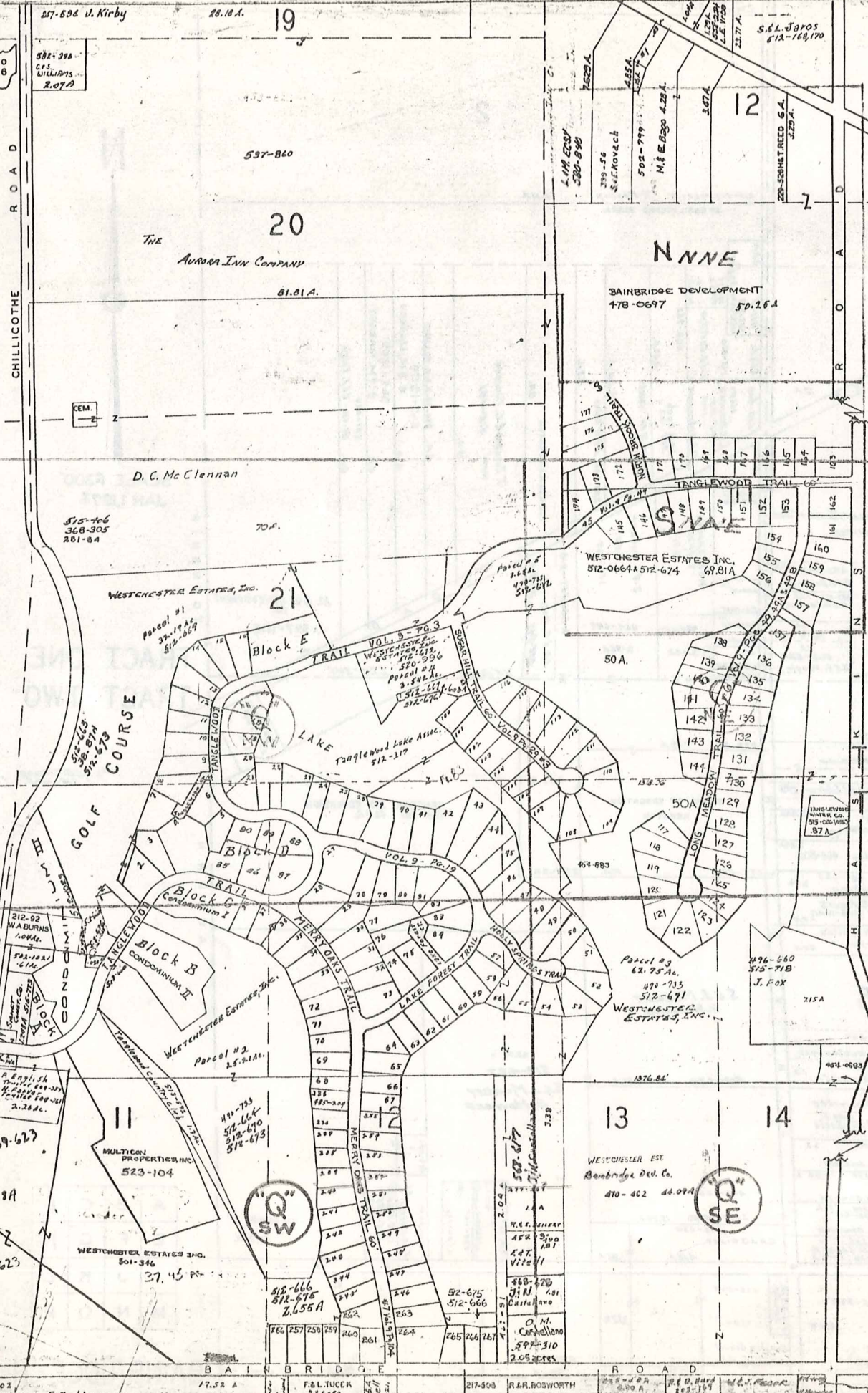


SCALE 1"=300'  
JAN 1, 1977

TR. ONE  
TR. TWO

A	B	C	D
E	F	G	H
I	J	K	L
M	N	O	P

BAINBRIDGE - F



**NOTICE**  
 NEW MAP PAGES QNW, QNE, QSW, & QSE;  
 WILL GIVE MOST CURRENT TANGLEWOOD  
 INFORMATION. MAY 1, 1971

SCALE 1"=300'  
 JAN. 1, 1977

**TANGLEWOOD #4**

- |                       |         |
|-----------------------|---------|
| 225 W.P. Neumann, III | 495-566 |
| 226 W.P. Neumann, III | 501-03  |
| 227 W.P. Neumann, III | 501-03  |
| 228 W.P. Neumann, III | 501-03  |
| 229 W.P. Neumann, III | 501-03  |
| 230 W.P. Neumann, III | 501-03  |
| 231 W.P. Neumann, III | 501-03  |
| 232 W.P. Neumann, III | 501-03  |
| 233 W.P. Neumann, III | 501-03  |
| 234 W.P. Neumann, III | 501-03  |
| 235 W.P. Neumann, III | 501-03  |
| 236 W.P. Neumann, III | 501-03  |
| 237 W.P. Neumann, III | 501-03  |
| 238 W.P. Neumann, III | 501-03  |
| 239 W.P. Neumann, III | 501-03  |
| 240 W.P. Neumann, III | 501-03  |
| 241 W.P. Neumann, III | 501-03  |
| 242 W.P. Neumann, III | 501-03  |
| 243 W.P. Neumann, III | 501-03  |
| 244 W.P. Neumann, III | 501-03  |
| 245 W.P. Neumann, III | 501-03  |
| 246 W.P. Neumann, III | 501-03  |
| 247 W.P. Neumann, III | 501-03  |
| 248 W.P. Neumann, III | 501-03  |
| 249 W.P. Neumann, III | 501-03  |
| 250 W.P. Neumann, III | 501-03  |
| 251 W.P. Neumann, III | 501-03  |
| 252 W.P. Neumann, III | 501-03  |
| 253 W.P. Neumann, III | 501-03  |
| 254 W.P. Neumann, III | 501-03  |
| 255 W.P. Neumann, III | 501-03  |
| 256 W.P. Neumann, III | 501-03  |
| 257 W.P. Neumann, III | 501-03  |
| 258 W.P. Neumann, III | 501-03  |
| 259 W.P. Neumann, III | 501-03  |
| 260 W.P. Neumann, III | 501-03  |
| 261 W.P. Neumann, III | 501-03  |
| 262 W.P. Neumann, III | 501-03  |
| 263 W.P. Neumann, III | 501-03  |
| 264 W.P. Neumann, III | 501-03  |
| 265 W.P. Neumann, III | 501-03  |
| 266 W.P. Neumann, III | 501-03  |
| 267 W.P. Neumann, III | 501-03  |
| 268 W.P. Neumann, III | 501-03  |
| 269 W.P. Neumann, III | 501-03  |
| 270 W.P. Neumann, III | 501-03  |
| 271 W.P. Neumann, III | 501-03  |
| 272 W.P. Neumann, III | 501-03  |
| 273 W.P. Neumann, III | 501-03  |
| 274 W.P. Neumann, III | 501-03  |
| 275 W.P. Neumann, III | 501-03  |
| 276 W.P. Neumann, III | 501-03  |
| 277 W.P. Neumann, III | 501-03  |
| 278 W.P. Neumann, III | 501-03  |
| 279 W.P. Neumann, III | 501-03  |
| 280 W.P. Neumann, III | 501-03  |
| 281 W.P. Neumann, III | 501-03  |
| 282 W.P. Neumann, III | 501-03  |
| 283 W.P. Neumann, III | 501-03  |
| 284 W.P. Neumann, III | 501-03  |
| 285 W.P. Neumann, III | 501-03  |
| 286 W.P. Neumann, III | 501-03  |
| 287 W.P. Neumann, III | 501-03  |
| 288 W.P. Neumann, III | 501-03  |
| 289 W.P. Neumann, III | 501-03  |
| 290 W.P. Neumann, III | 501-03  |
| 291 W.P. Neumann, III | 501-03  |
| 292 W.P. Neumann, III | 501-03  |
| 293 W.P. Neumann, III | 501-03  |
| 294 W.P. Neumann, III | 501-03  |
| 295 W.P. Neumann, III | 501-03  |
| 296 W.P. Neumann, III | 501-03  |
| 297 W.P. Neumann, III | 501-03  |
| 298 W.P. Neumann, III | 501-03  |
| 299 W.P. Neumann, III | 501-03  |
| 300 W.P. Neumann, III | 501-03  |

**TANGLEWOOD #5**

- |                  |         |
|------------------|---------|
| 145 R. B. Murray | 501-429 |
| 146 R. B. Murray | 501-429 |
| 147 R. B. Murray | 501-429 |
| 148 R. B. Murray | 501-429 |
| 149 R. B. Murray | 501-429 |
| 150 R. B. Murray | 501-429 |
| 151 R. B. Murray | 501-429 |
| 152 R. B. Murray | 501-429 |
| 153 R. B. Murray | 501-429 |
| 154 R. B. Murray | 501-429 |
| 155 R. B. Murray | 501-429 |
| 156 R. B. Murray | 501-429 |
| 157 R. B. Murray | 501-429 |
| 158 R. B. Murray | 501-429 |
| 159 R. B. Murray | 501-429 |
| 160 R. B. Murray | 501-429 |
| 161 R. B. Murray | 501-429 |
| 162 R. B. Murray | 501-429 |
| 163 R. B. Murray | 501-429 |
| 164 R. B. Murray | 501-429 |
| 165 R. B. Murray | 501-429 |
| 166 R. B. Murray | 501-429 |
| 167 R. B. Murray | 501-429 |
| 168 R. B. Murray | 501-429 |
| 169 R. B. Murray | 501-429 |
| 170 R. B. Murray | 501-429 |
| 171 R. B. Murray | 501-429 |
| 172 R. B. Murray | 501-429 |
| 173 R. B. Murray | 501-429 |
| 174 R. B. Murray | 501-429 |
| 175 R. B. Murray | 501-429 |
| 176 R. B. Murray | 501-429 |

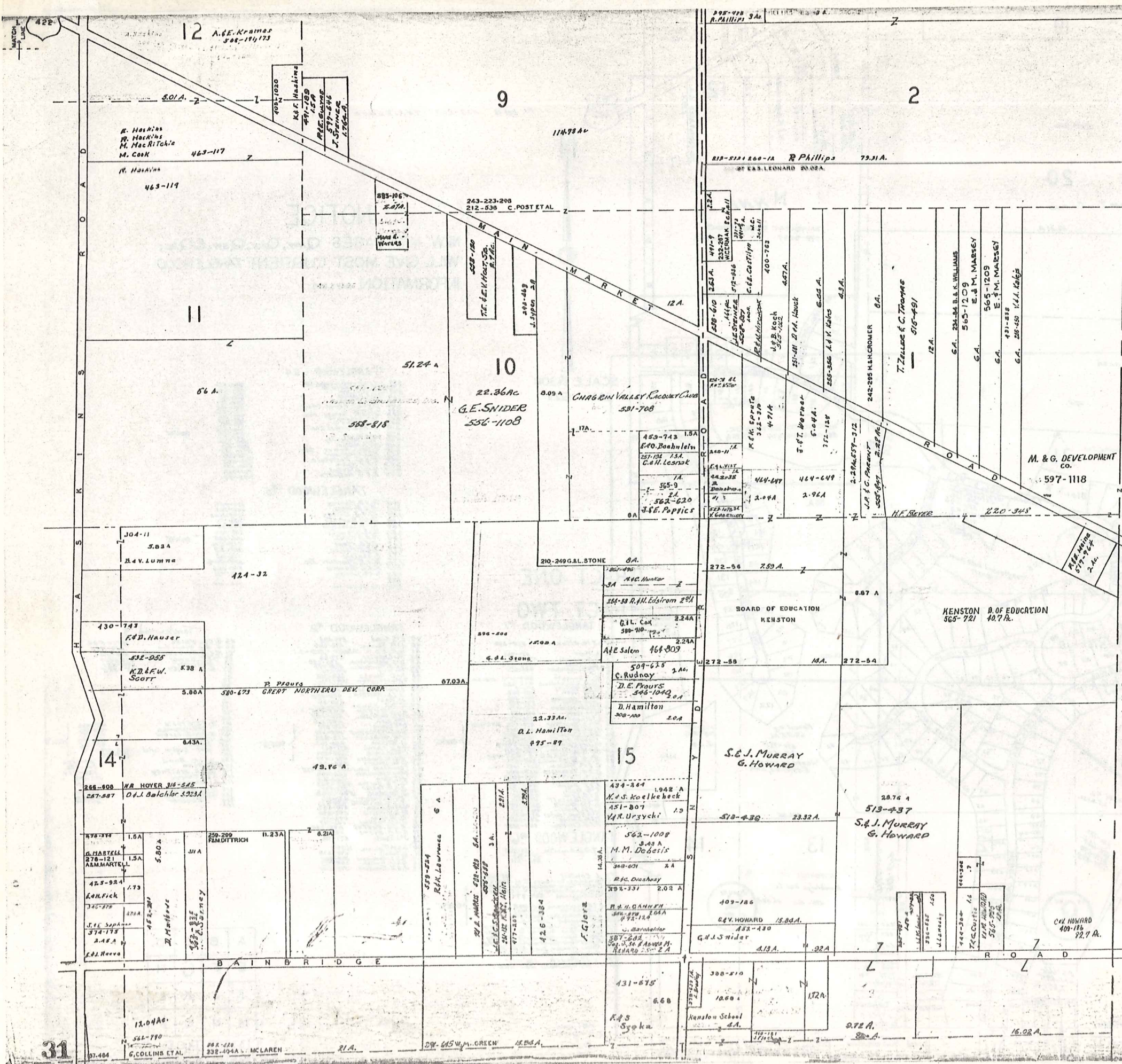
**TANGLEWOOD #2**

- |                |         |
|----------------|---------|
| 39 R.V. Sneed  | 479-488 |
| 40 R.V. Sneed  | 479-488 |
| 41 R.V. Sneed  | 479-488 |
| 42 R.V. Sneed  | 479-488 |
| 43 R.V. Sneed  | 479-488 |
| 44 R.V. Sneed  | 479-488 |
| 45 R.V. Sneed  | 479-488 |
| 46 R.V. Sneed  | 479-488 |
| 47 R.V. Sneed  | 479-488 |
| 48 R.V. Sneed  | 479-488 |
| 49 R.V. Sneed  | 479-488 |
| 50 R.V. Sneed  | 479-488 |
| 51 R.V. Sneed  | 479-488 |
| 52 R.V. Sneed  | 479-488 |
| 53 R.V. Sneed  | 479-488 |
| 54 R.V. Sneed  | 479-488 |
| 55 R.V. Sneed  | 479-488 |
| 56 R.V. Sneed  | 479-488 |
| 57 R.V. Sneed  | 479-488 |
| 58 R.V. Sneed  | 479-488 |
| 59 R.V. Sneed  | 479-488 |
| 60 R.V. Sneed  | 479-488 |
| 61 R.V. Sneed  | 479-488 |
| 62 R.V. Sneed  | 479-488 |
| 63 R.V. Sneed  | 479-488 |
| 64 R.V. Sneed  | 479-488 |
| 65 R.V. Sneed  | 479-488 |
| 66 R.V. Sneed  | 479-488 |
| 67 R.V. Sneed  | 479-488 |
| 68 R.V. Sneed  | 479-488 |
| 69 R.V. Sneed  | 479-488 |
| 70 R.V. Sneed  | 479-488 |
| 71 R.V. Sneed  | 479-488 |
| 72 R.V. Sneed  | 479-488 |
| 73 R.V. Sneed  | 479-488 |
| 74 R.V. Sneed  | 479-488 |
| 75 R.V. Sneed  | 479-488 |
| 76 R.V. Sneed  | 479-488 |
| 77 R.V. Sneed  | 479-488 |
| 78 R.V. Sneed  | 479-488 |
| 79 R.V. Sneed  | 479-488 |
| 80 R.V. Sneed  | 479-488 |
| 81 R.V. Sneed  | 479-488 |
| 82 R.V. Sneed  | 479-488 |
| 83 R.V. Sneed  | 479-488 |
| 84 R.V. Sneed  | 479-488 |
| 85 R.V. Sneed  | 479-488 |
| 86 R.V. Sneed  | 479-488 |
| 87 R.V. Sneed  | 479-488 |
| 88 R.V. Sneed  | 479-488 |
| 89 R.V. Sneed  | 479-488 |
| 90 R.V. Sneed  | 479-488 |
| 91 R.V. Sneed  | 479-488 |
| 92 R.V. Sneed  | 479-488 |
| 93 R.V. Sneed  | 479-488 |
| 94 R.V. Sneed  | 479-488 |
| 95 R.V. Sneed  | 479-488 |
| 96 R.V. Sneed  | 479-488 |
| 97 R.V. Sneed  | 479-488 |
| 98 R.V. Sneed  | 479-488 |
| 99 R.V. Sneed  | 479-488 |
| 100 R.V. Sneed | 479-488 |

**Tanglewood 3**

- |                 |         |
|-----------------|---------|
| 85 J. C. Walko  | 481-508 |
| 86 J. C. Walko  | 481-508 |
| 87 J. C. Walko  | 481-508 |
| 88 J. C. Walko  | 481-508 |
| 89 J. C. Walko  | 481-508 |
| 90 J. C. Walko  | 481-508 |
| 91 J. C. Walko  | 481-508 |
| 92 J. C. Walko  | 481-508 |
| 93 J. C. Walko  | 481-508 |
| 94 J. C. Walko  | 481-508 |
| 95 J. C. Walko  | 481-508 |
| 96 J. C. Walko  | 481-508 |
| 97 J. C. Walko  | 481-508 |
| 98 J. C. Walko  | 481-508 |
| 99 J. C. Walko  | 481-508 |
| 100 J. C. Walko | 481-508 |
| 101 J. C. Walko | 481-508 |
| 102 J. C. Walko | 481-508 |
| 103 J. C. Walko | 481-508 |
| 104 J. C. Walko | 481-508 |
| 105 J. C. Walko | 481-508 |
| 106 J. C. Walko | 481-508 |
| 107 J. C. Walko | 481-508 |
| 108 J. C. Walko | 481-508 |
| 109 J. C. Walko | 481-508 |
| 110 J. C. Walko | 481-508 |
| 111 J. C. Walko | 481-508 |
| 112 J. C. Walko | 481-508 |
| 113 J. C. Walko | 481-508 |
| 114 J. C. Walko | 481-508 |
| 115 J. C. Walko | 481-508 |
| 116 J. C. Walko | 481-508 |
| 117 J. C. Walko | 481-508 |
| 118 J. C. Walko | 481-508 |
| 119 J. C. Walko | 481-508 |
| 120 J. C. Walko | 481-508 |
| 121 J. C. Walko | 481-508 |
| 122 J. C. Walko | 481-508 |
| 123 J. C. Walko | 481-508 |
| 124 J. C. Walko | 481-508 |
| 125 J. C. Walko | 481-508 |
| 126 J. C. Walko | 481-508 |
| 127 J. C. Walko | 481-508 |
| 128 J. C. Walko | 481-508 |
| 129 J. C. Walko | 481-508 |
| 130 J. C. Walko | 481-508 |

A	B	C	D
E	F	G	H
I	J	K	L
M	N	O	P

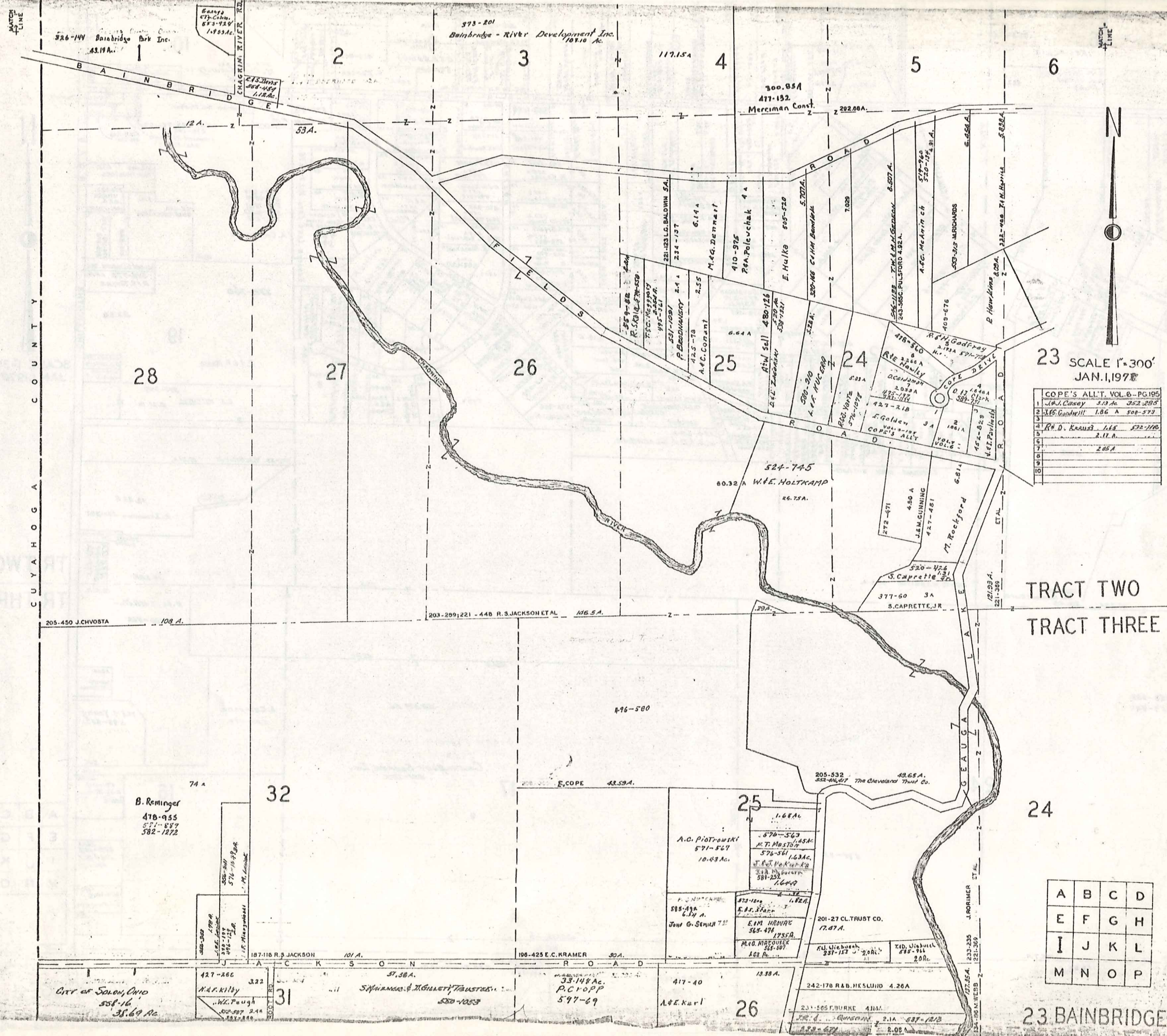


SCALE 1"=300'  
JAN 1, 1977

TRACT ONE  
TRACT TWO

A	B	C	D
E	F	G	H
I	J	K	L
M	N	O	P

BAINBRIDGE - H



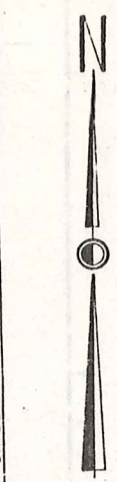
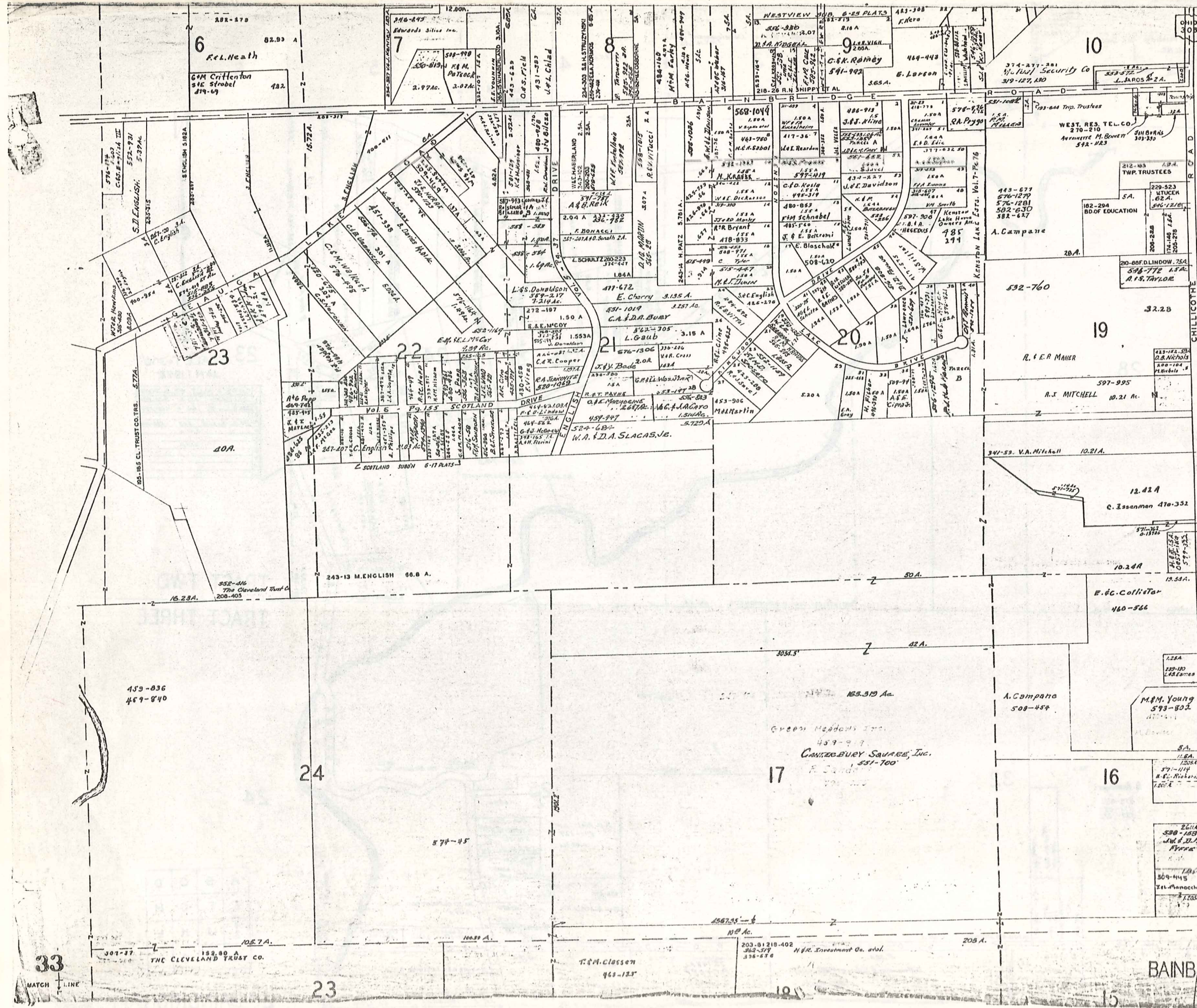
SCALE 1"=300'  
JAN. 1, 1978

COPE'S ALL'T. VOL. 6 - PG. 195		
1	J.P. Conroy	3.19 Ac. 352-295
2	J.B. Goodwill	1.86 Ac. 508-572
3		
4	R.H. D. Kraus	1.65 522-110
5		2.11 Ac.
6		2.65 Ac.
7		
8		
9		
10		

TRACT TWO  
TRACT THREE

A	B	C	D
E	F	G	H
I	J	K	L
M	N	O	P

23 BAINBRIDGE - I 32



SCALE 1"=300'  
JAN. 1, 1977

TR. TWO  
TR. THREE

A	B	C	D
E	F	G	H
I	J	K	L
M	N	O	P

33

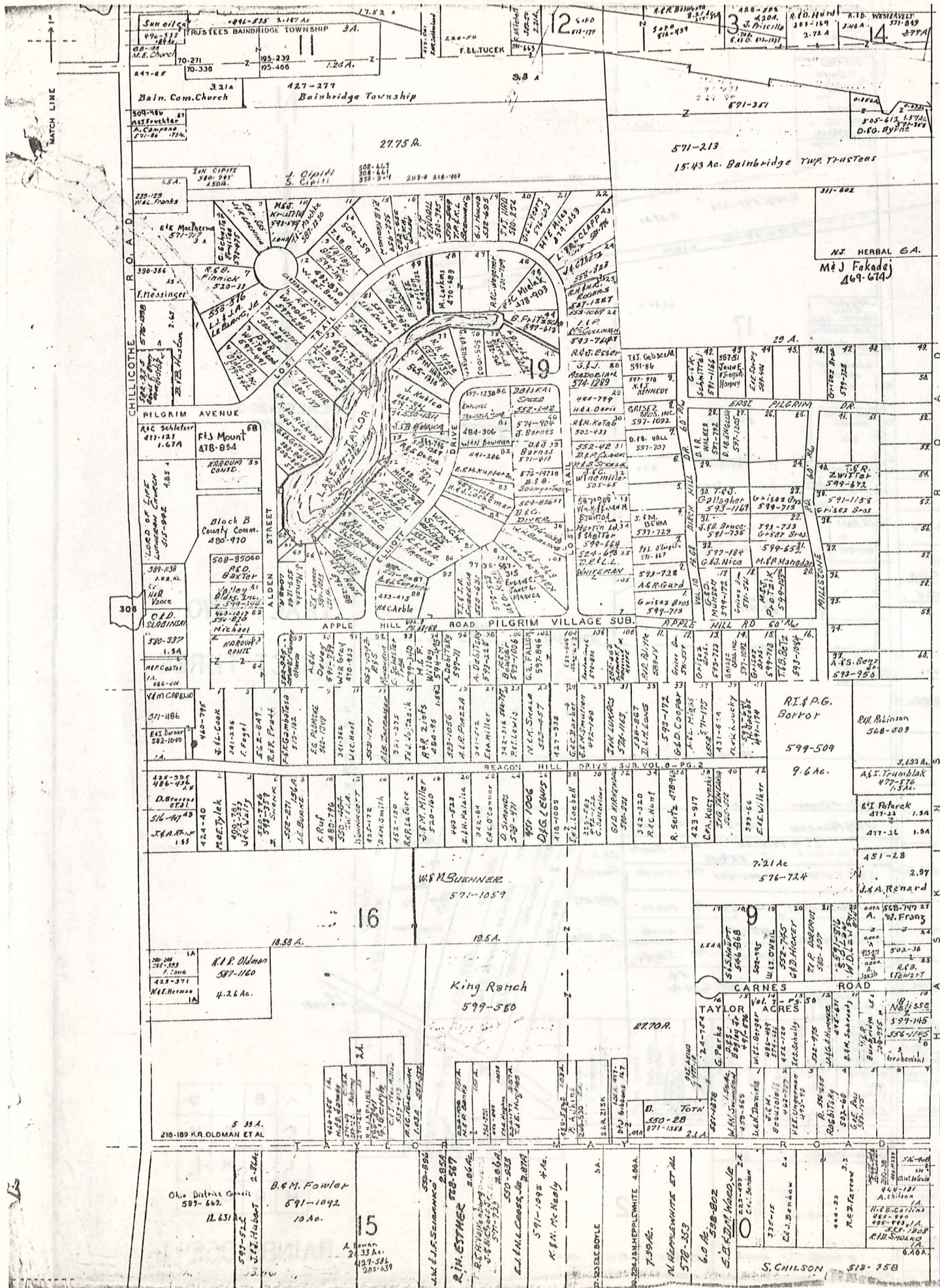
BAINBRIDGE-J

THE CLEVELAND TRUST CO.

T.M. Clason

H.R. Investment Co. et al.

MATCH LINE



SCALE 1"=300'  
JAN. 1, 1977

TRACT TWO

TRACT THREE

- 1 Taylor Acres J.A. Svoboda 312-76
- 2
- 3
- 4
- 5
- 6 R.M. & C. Konst 550-315
- 7 H.V. Baker 351-104
- 8
- 9 R.A. Hutshings 357-357
- 10 " " " " " "
- 11
- 12
- 13 L.M. Portman 356-501
- 14 W.L. Nay 345-486
- 15 D.M. Parrish 356-282
- 16 Eastwood County Est. 345-420
- 17 R.A. Newton 311-103
- 18 W.C. Cranley 356-414
- 19 R.A.C. Pope 361-214
- 20
- 21 J.P.C. Zellner 346-88
- 22
- 23 B. Carnes 342-117
- 24
- 25 W.C. Tenthlen 368-256

8A } Eastwood County Est. 342-341  
9A }  
18A }  
23A }  
24A } A. Vackab 425-271  
25A }

A	B	C	D
E	F	G	H
I	J	K	L
M	N	O	P

BAINBRIDGE-K



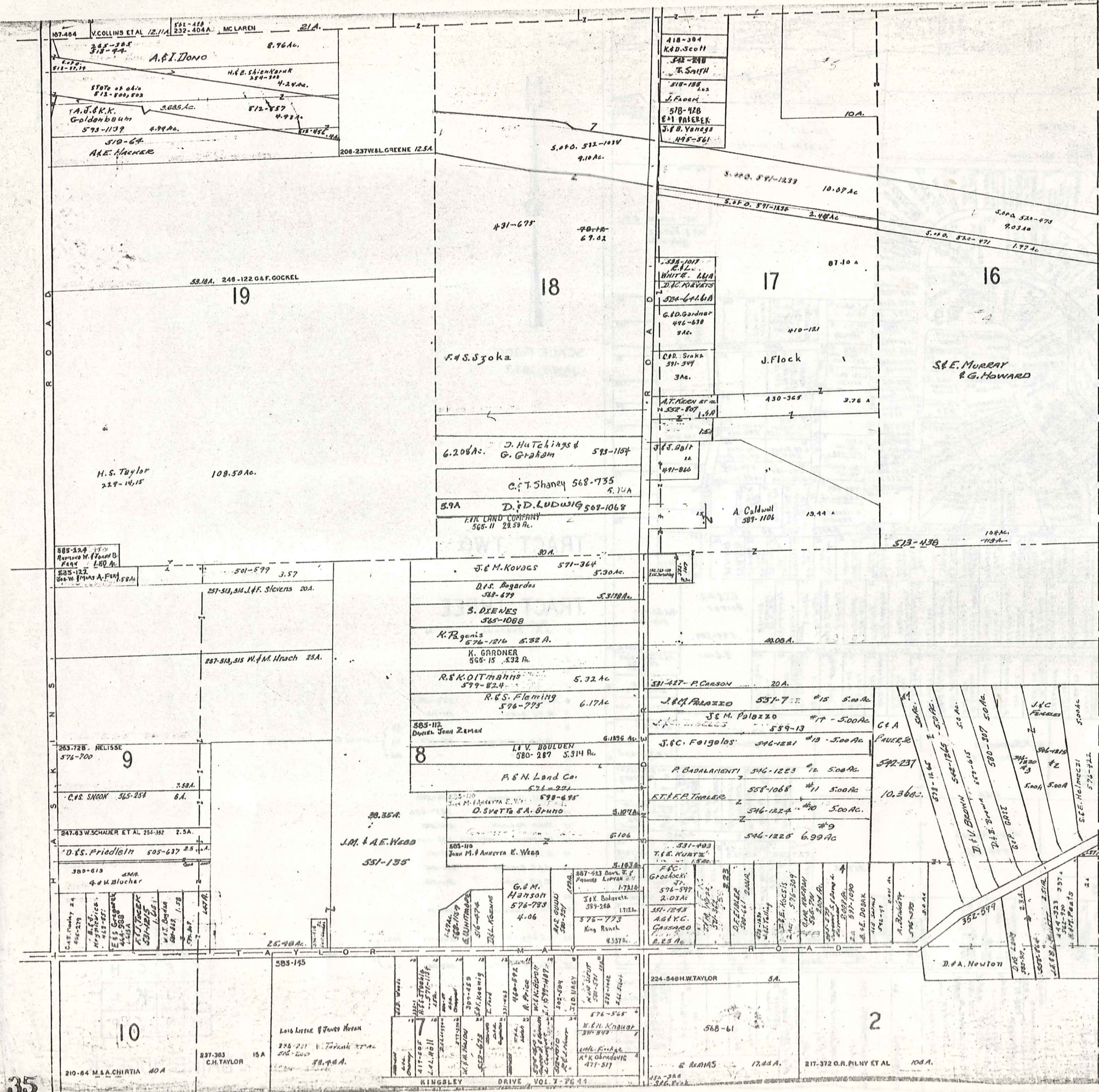
SCALE 1"=300'  
JAN. 1, 1977

TRACT TWO  
TRACT THREE

TOWNSHIP  
AUBURN

A	B	C	D
E	F	G	H
I	J	K	L
M	N	O	P

BAINBRIDGE - L



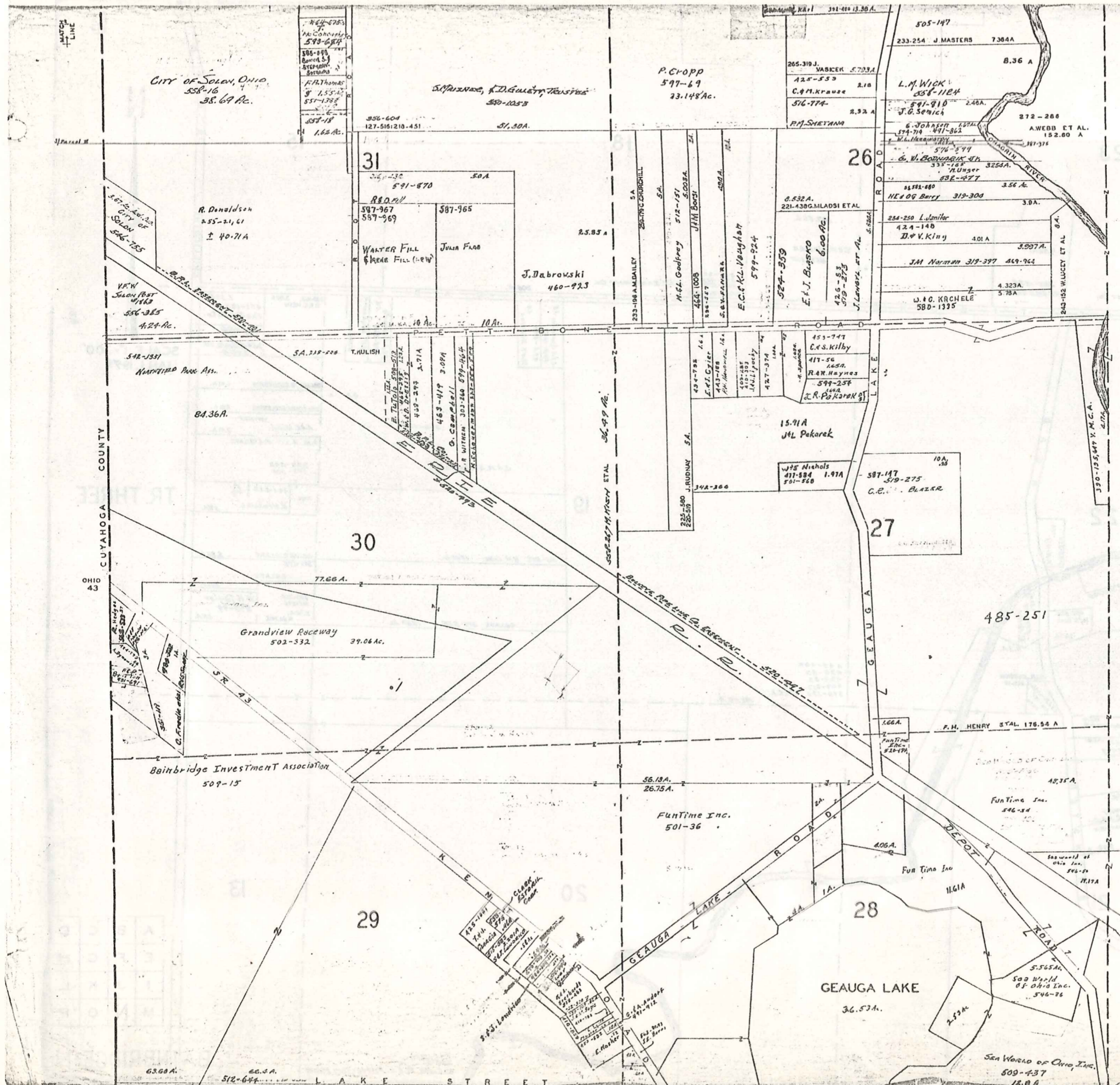


SCALE 1"=300'  
JAN. 1, 1977

TRACT THREE

A	B	C	D
E	F	G	H
I	J	K	L
M	N	O	P

BAINBRIDGE - M



CUYAHOGA COUNTY  
OHIO 43

CITY OF SOLON, OHIO  
558-16  
38.69 Ac.

R. Donaldson  
255-2161  
± 40.71A

P. CROPP  
597-69  
23.148 Ac.

S. P. RIZOVIC, F. D. GUMPERT, TRUSTEES  
590-1053

31

26

30

27

29

28

GEAUGA LAKE  
36.53A.

Grandview Raceway  
502-332 39.06 Ac.

Bainbridge Investment Association  
509-15

FunTime Inc.  
501-36

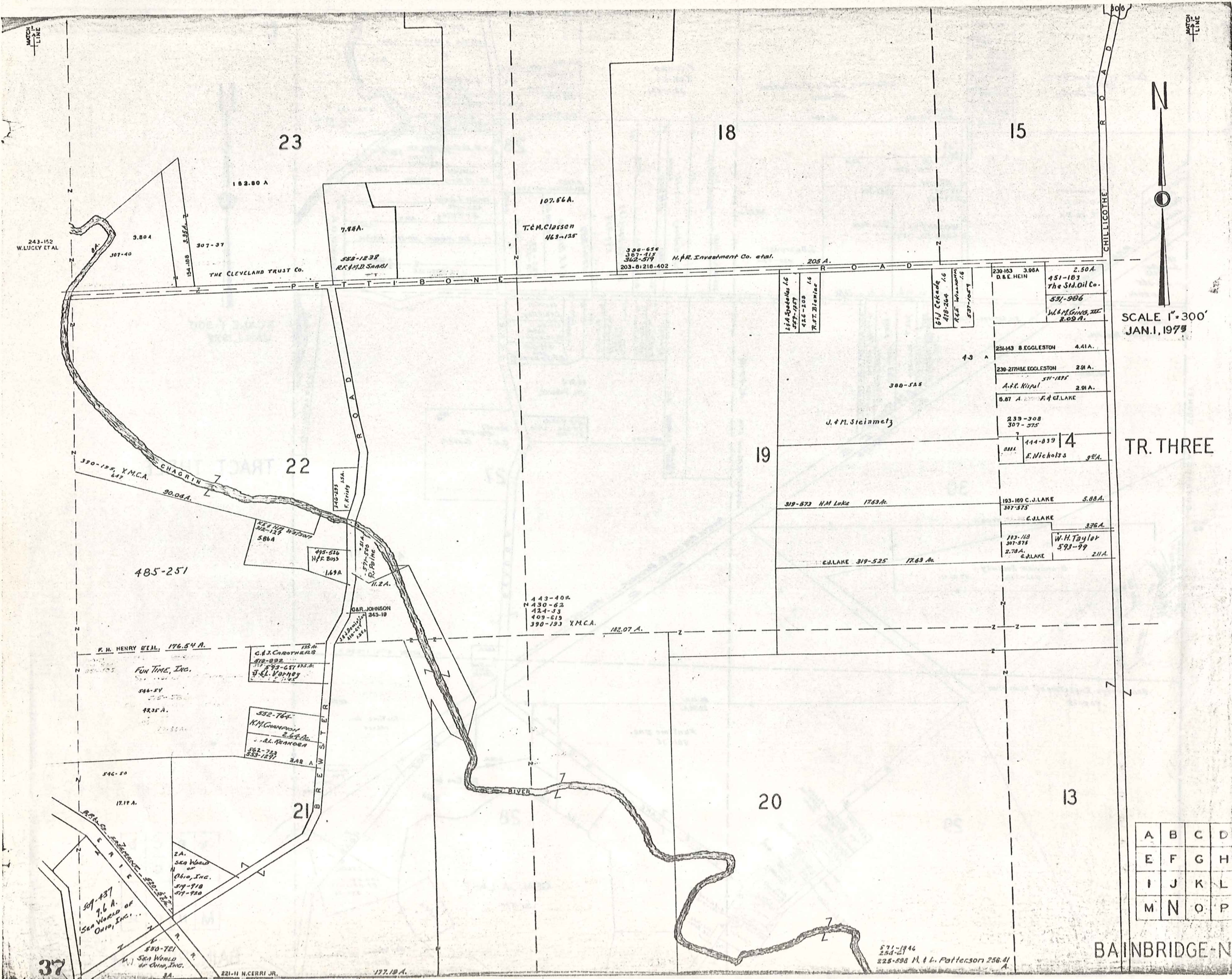
P. H. HENRY ETAL 176.54 A

FunTime Inc.  
506-54

FunTime Inc.  
1161A

San World of Ohio, Inc.  
509-437  
15.0A

LAKELAND  
512-644



SCALE 1" = 300'  
JAN. 1, 1979

TR. THREE

A	B	C	D
E	F	G	H
I	J	K	L
M	N	O	P

BAINBRIDGE-N

23

18

15

22

19

20

13

37

243-152  
W. LUCEY ET AL

THE CLEVELAND TRUST CO.

T. & M. Classen  
463-125

M. R. Investment Co. et al.

The Std. Oil Co.  
531-986  
W. H. GINS, III  
209 A.

J. & M. Steinmetz

E. Nichols

W. H. Taylor  
593-99

485-251

F. H. HENRY ET AL, 176.54 A.

FUN TIME, INC.

C. J. CAROTHERS  
510-022

532-764  
M. H. GARDNER  
264 A.

Sea World of Ohio, Inc.

Sea World of Ohio, Inc.

571-1946  
254-214  
225-598 M. & L. Patterson 256.41 A.



MATCH LINE



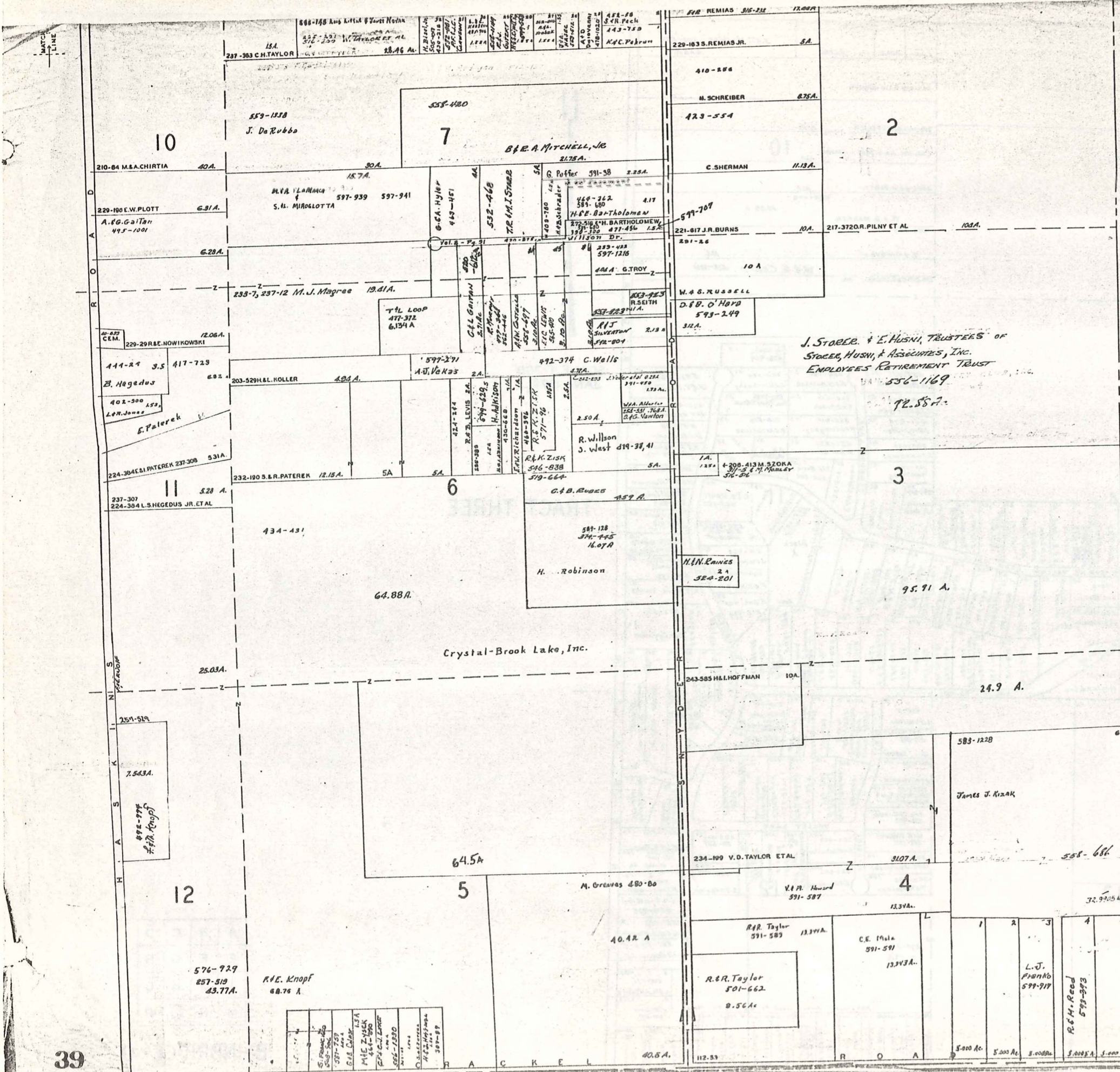
SCALE 1"=300'  
JAN. 1, 1971

AUBURN TOWNSHIP

# TRACT THREE

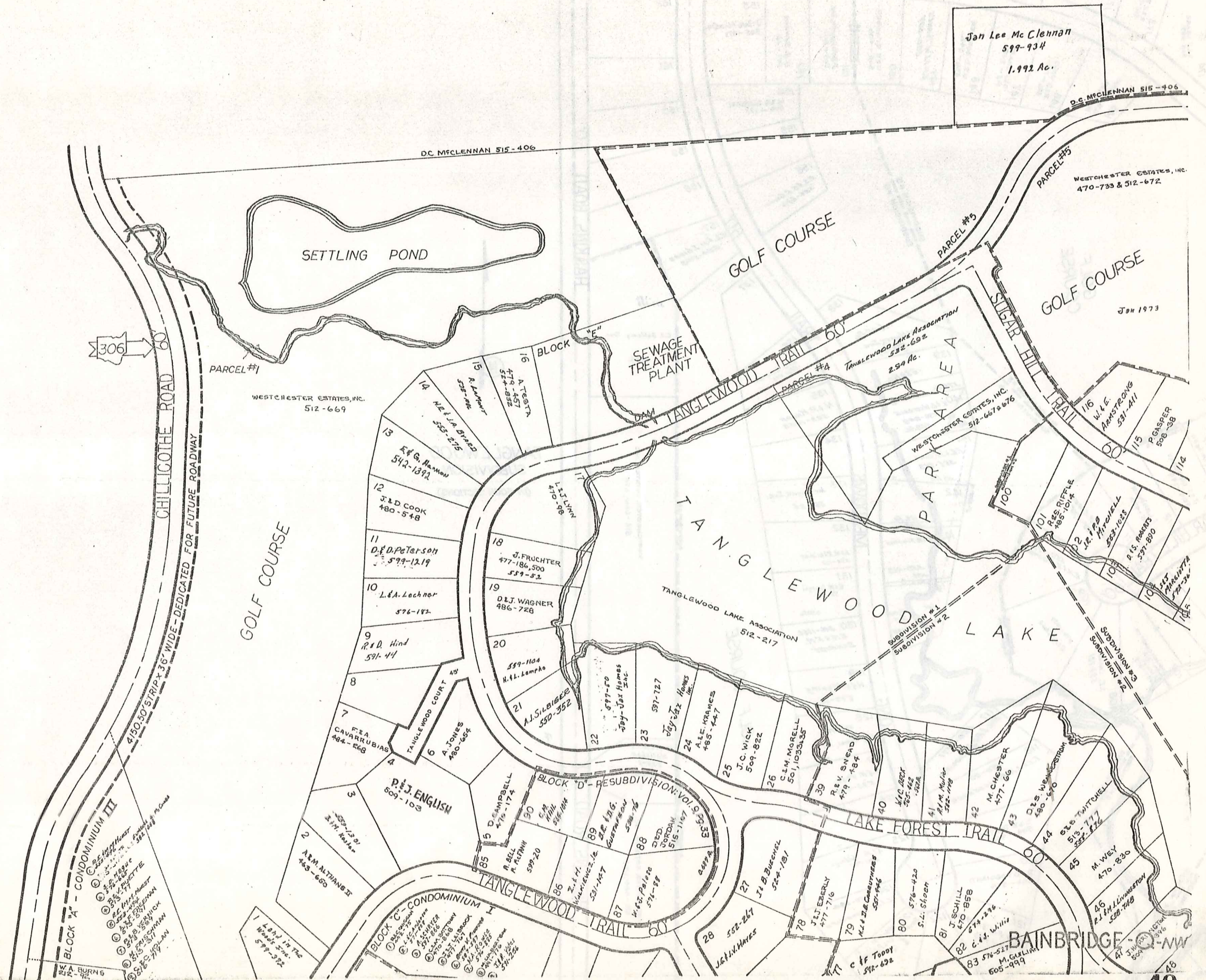
A	B	C	D
E	F	G	H
I	J	K	L
M	N	O	P

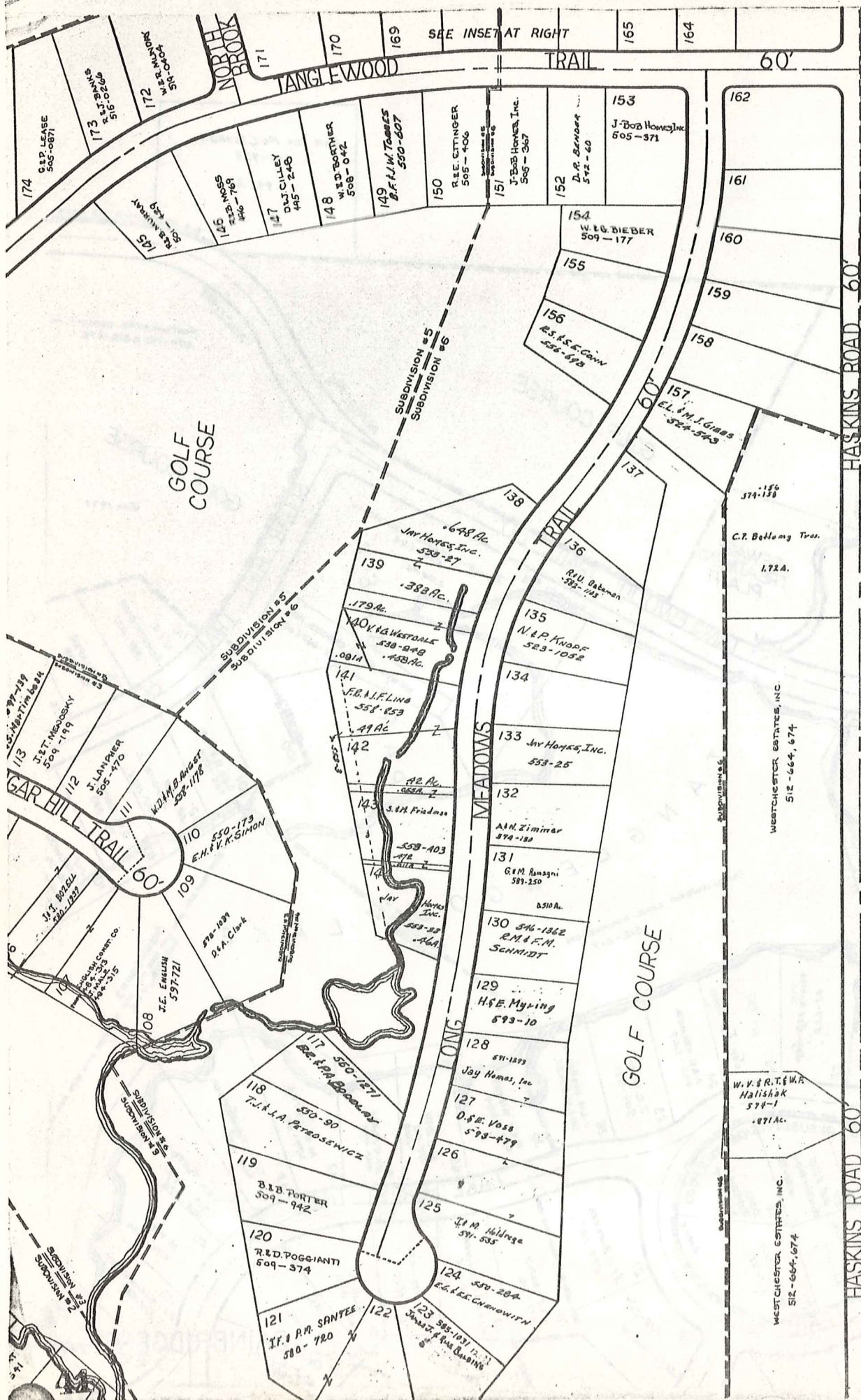
BAINBRIDGE - P



J. STORER & E. HUSNI, TRUSTEES OF  
 STORER, HUSNI & ASSOCIATES, INC.  
 EMPLOYEES RETIREMENT TRUST  
 BANK 556-1169  
 72-557

INGLEWOOD SUBDIVISION  
(IN FOUR SECTIONS)





**TANGLEWOOD SUBDIVISION**  
(IN FOUR SECTIONS)

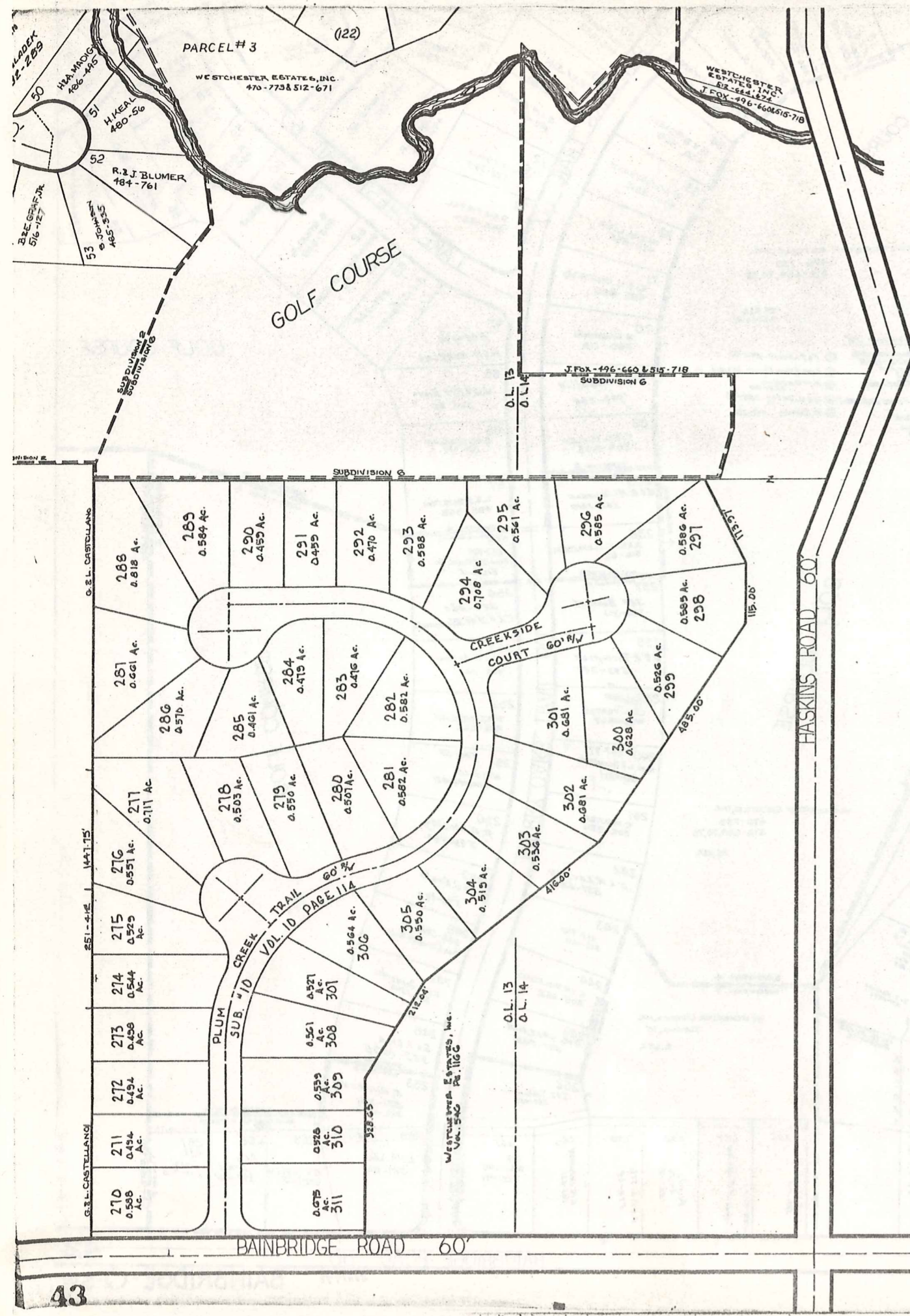


WOLFWOOD  
SUBDIVISION  
LONDON, ONTARIO

WESTCHESTER ESTATES, INC.  
512-664-674

W.V. & R.T. & W.R. Halishak  
574-1  
.871A.C.





PARCEL # 3

WESTCHESTER ESTATES, INC.  
470-7758 512-671

WESTCHESTER ESTATES, INC.  
470-7758 512-671

GOLF COURSE

SUBDIVISION 6

J. FOX - 496-660 515-718  
SUBDIVISION 9

- 210 0.508 Ac.
- 211 0.434 Ac.
- 212 0.494 Ac.
- 213 0.458 Ac.
- 214 0.544 Ac.
- 215 0.525 Ac.
- 216 0.551 Ac.
- 217 0.711 Ac.
- 218 0.503 Ac.
- 219 0.550 Ac.
- 220 0.455 Ac.
- 221 0.455 Ac.
- 222 0.470 Ac.
- 223 0.568 Ac.
- 224 0.708 Ac.
- 225 0.561 Ac.
- 226 0.585 Ac.
- 227 0.586 Ac.
- 228 0.585 Ac.
- 229 0.526 Ac.
- 230 0.628 Ac.
- 231 0.681 Ac.
- 232 0.582 Ac.
- 233 0.526 Ac.
- 234 0.526 Ac.
- 235 0.526 Ac.
- 236 0.526 Ac.
- 237 0.526 Ac.
- 238 0.526 Ac.
- 239 0.526 Ac.
- 240 0.526 Ac.
- 241 0.526 Ac.
- 242 0.526 Ac.
- 243 0.526 Ac.
- 244 0.526 Ac.
- 245 0.526 Ac.
- 246 0.526 Ac.
- 247 0.526 Ac.
- 248 0.526 Ac.
- 249 0.526 Ac.
- 250 0.526 Ac.
- 251 0.526 Ac.
- 252 0.526 Ac.
- 253 0.526 Ac.
- 254 0.526 Ac.
- 255 0.526 Ac.
- 256 0.526 Ac.
- 257 0.526 Ac.
- 258 0.526 Ac.
- 259 0.526 Ac.
- 260 0.526 Ac.
- 261 0.526 Ac.
- 262 0.526 Ac.
- 263 0.526 Ac.
- 264 0.526 Ac.
- 265 0.526 Ac.
- 266 0.526 Ac.
- 267 0.526 Ac.
- 268 0.526 Ac.
- 269 0.526 Ac.
- 270 0.526 Ac.
- 271 0.526 Ac.
- 272 0.526 Ac.
- 273 0.526 Ac.
- 274 0.526 Ac.
- 275 0.526 Ac.
- 276 0.526 Ac.
- 277 0.526 Ac.
- 278 0.526 Ac.
- 279 0.526 Ac.
- 280 0.526 Ac.
- 281 0.526 Ac.
- 282 0.526 Ac.
- 283 0.526 Ac.
- 284 0.526 Ac.
- 285 0.526 Ac.
- 286 0.526 Ac.
- 287 0.526 Ac.
- 288 0.526 Ac.
- 289 0.526 Ac.
- 290 0.526 Ac.
- 291 0.526 Ac.
- 292 0.526 Ac.
- 293 0.526 Ac.
- 294 0.526 Ac.
- 295 0.526 Ac.
- 296 0.526 Ac.
- 297 0.526 Ac.
- 298 0.526 Ac.
- 299 0.526 Ac.
- 300 0.526 Ac.
- 301 0.526 Ac.
- 302 0.526 Ac.
- 303 0.526 Ac.
- 304 0.526 Ac.
- 305 0.526 Ac.
- 306 0.526 Ac.
- 307 0.526 Ac.
- 308 0.526 Ac.
- 309 0.526 Ac.
- 310 0.526 Ac.
- 311 0.526 Ac.
- 312 0.526 Ac.
- 313 0.526 Ac.
- 314 0.526 Ac.
- 315 0.526 Ac.
- 316 0.526 Ac.
- 317 0.526 Ac.
- 318 0.526 Ac.
- 319 0.526 Ac.
- 320 0.526 Ac.
- 321 0.526 Ac.
- 322 0.526 Ac.
- 323 0.526 Ac.
- 324 0.526 Ac.
- 325 0.526 Ac.
- 326 0.526 Ac.
- 327 0.526 Ac.
- 328 0.526 Ac.
- 329 0.526 Ac.
- 330 0.526 Ac.
- 331 0.526 Ac.
- 332 0.526 Ac.
- 333 0.526 Ac.
- 334 0.526 Ac.
- 335 0.526 Ac.
- 336 0.526 Ac.
- 337 0.526 Ac.
- 338 0.526 Ac.
- 339 0.526 Ac.
- 340 0.526 Ac.
- 341 0.526 Ac.
- 342 0.526 Ac.
- 343 0.526 Ac.
- 344 0.526 Ac.
- 345 0.526 Ac.
- 346 0.526 Ac.
- 347 0.526 Ac.
- 348 0.526 Ac.
- 349 0.526 Ac.
- 350 0.526 Ac.
- 351 0.526 Ac.
- 352 0.526 Ac.
- 353 0.526 Ac.
- 354 0.526 Ac.
- 355 0.526 Ac.
- 356 0.526 Ac.
- 357 0.526 Ac.
- 358 0.526 Ac.
- 359 0.526 Ac.
- 360 0.526 Ac.
- 361 0.526 Ac.
- 362 0.526 Ac.
- 363 0.526 Ac.
- 364 0.526 Ac.
- 365 0.526 Ac.
- 366 0.526 Ac.
- 367 0.526 Ac.
- 368 0.526 Ac.
- 369 0.526 Ac.
- 370 0.526 Ac.
- 371 0.526 Ac.
- 372 0.526 Ac.
- 373 0.526 Ac.
- 374 0.526 Ac.
- 375 0.526 Ac.
- 376 0.526 Ac.
- 377 0.526 Ac.
- 378 0.526 Ac.
- 379 0.526 Ac.
- 380 0.526 Ac.
- 381 0.526 Ac.
- 382 0.526 Ac.
- 383 0.526 Ac.
- 384 0.526 Ac.
- 385 0.526 Ac.
- 386 0.526 Ac.
- 387 0.526 Ac.
- 388 0.526 Ac.
- 389 0.526 Ac.
- 390 0.526 Ac.
- 391 0.526 Ac.
- 392 0.526 Ac.
- 393 0.526 Ac.
- 394 0.526 Ac.
- 395 0.526 Ac.
- 396 0.526 Ac.
- 397 0.526 Ac.
- 398 0.526 Ac.
- 399 0.526 Ac.
- 400 0.526 Ac.

BAINBRIDGE ROAD 60'

HASKINS ROAD 60'

WESTCHESTER ESTATES, INC.  
Vol. 542 Pt. 116C

O.L. 13  
O.L. 14

251-414 141-75

PLUM CREEK TRAIL VOL. 10 PAGE 11A

CREEK SIDE COURT 60' R/W

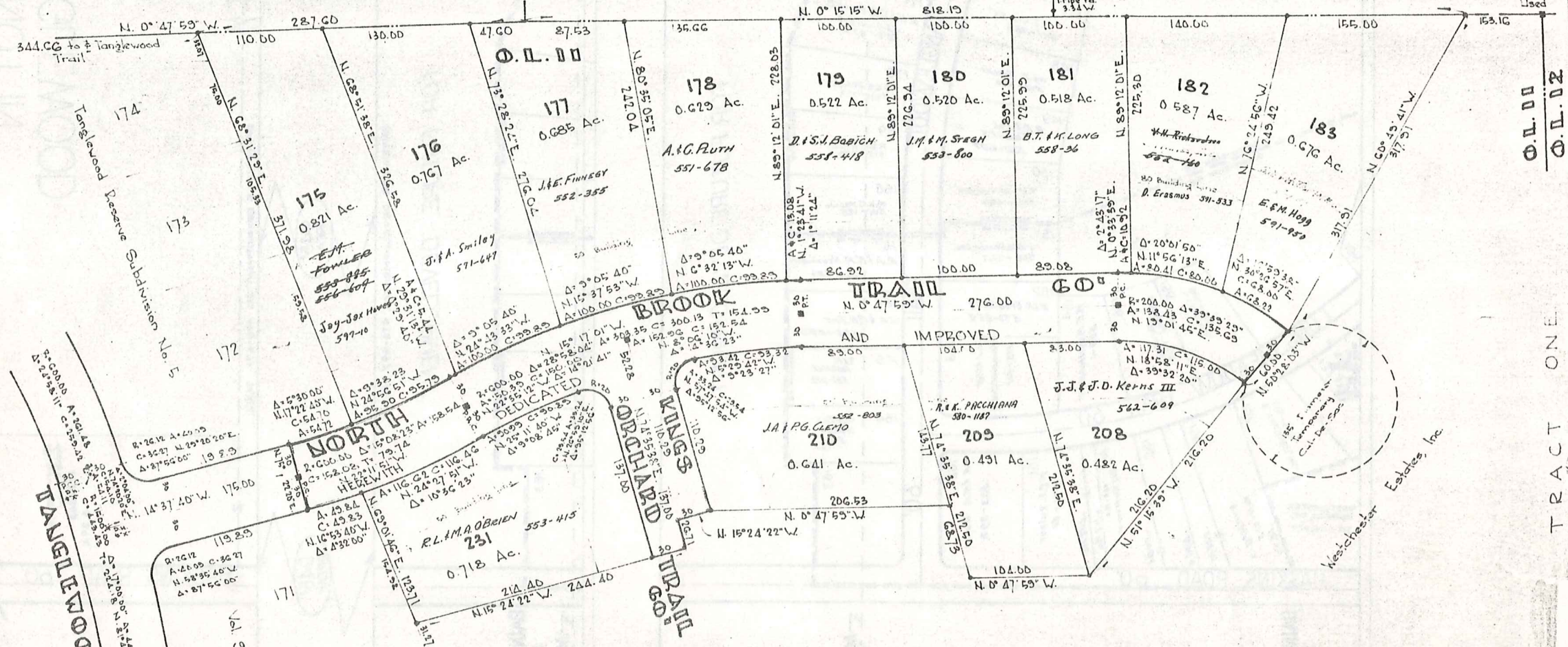
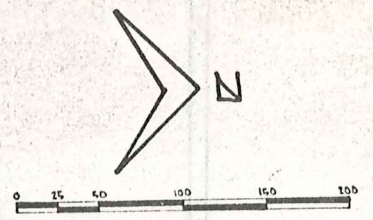
50  
51  
52  
53  
R. J. BLUMER 184-761  
H. A. MADON 486-445  
H. KEAL 480-56  
J. FOX 496-660 515-718



TAANGLEWOOD TRAIL  
 NORTH BROOK TRAIL  
 BENCH MARK LOCATION  
 No Scale

TRACT ONE  
 D.C. McClannan Vol. 515 Pg. 406  
 345 305  
 281 84  
 O.L. 20 O.L. 20

Aurora Inn Company  
 Vol. 53 Pg. 260



TAANGLEWOOD TRAIL

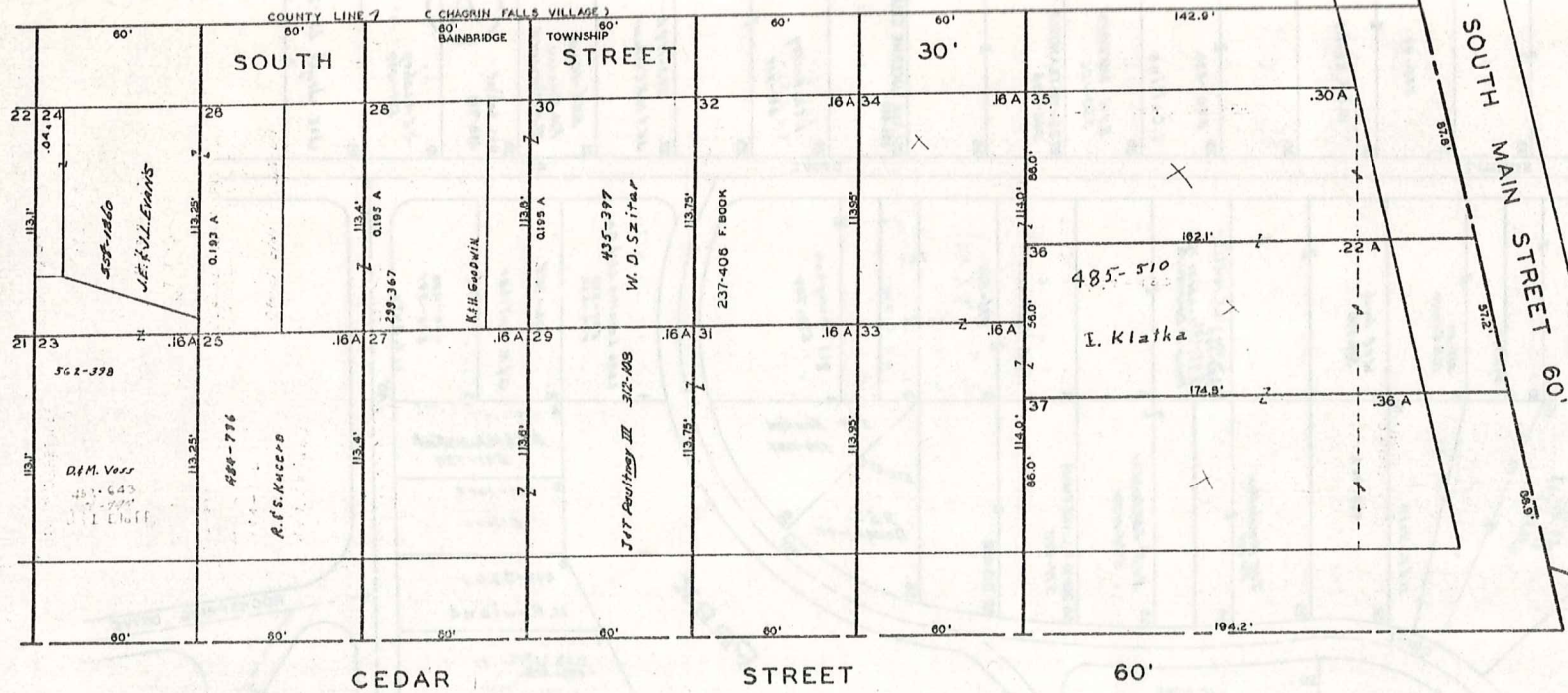
TRACT ONE  
 O.L. 00  
 O.L. 02

**THE TANGLEWOOD RESERVE SUBDIVISION NO. 8**  
 BAINBRIDGE TOWNSHIP, GAUGA COUNTY, OHIO

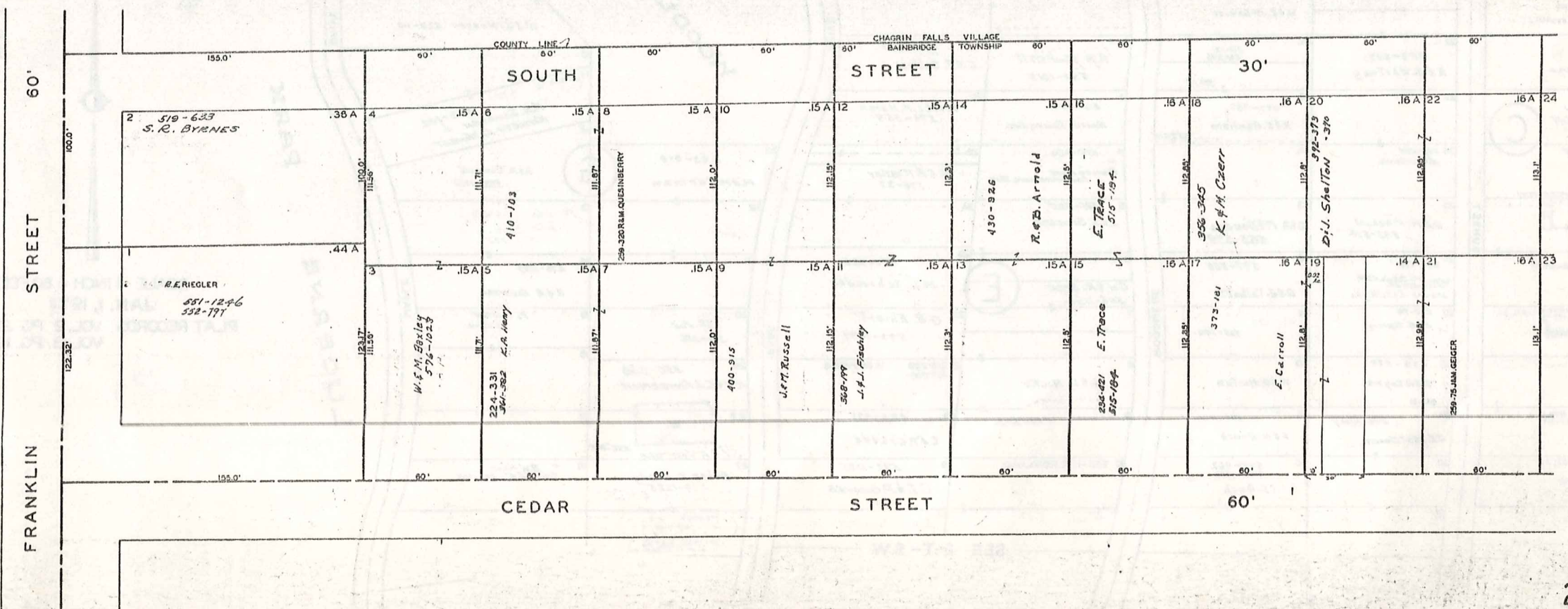
BRAUN, PRENOSIL & ASSOCIATES  
 Engineers — Surveyors  
 Chagrin Falls, Ohio

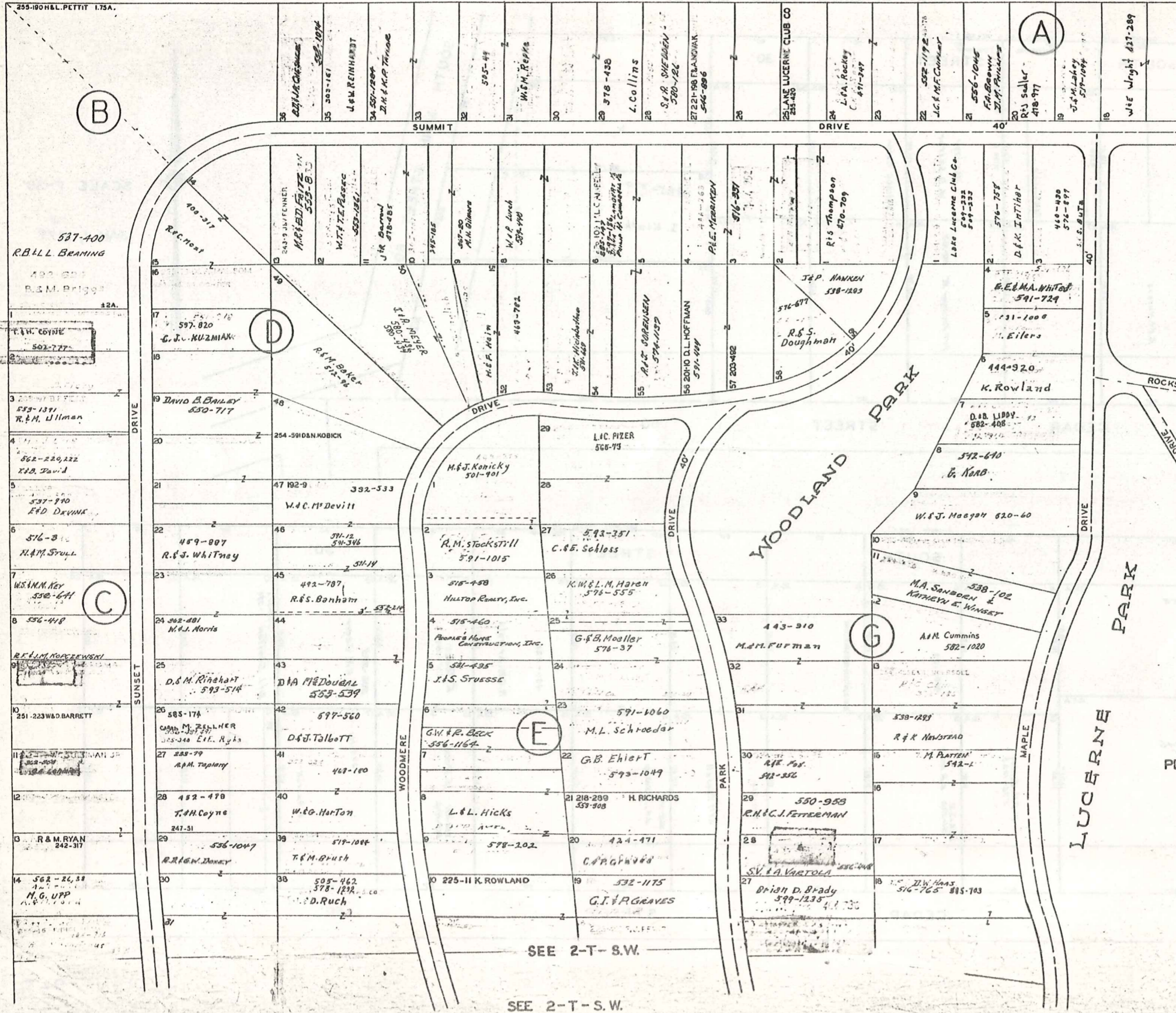
Westchester Estates, Inc.

9-192



SCALE 1"=30'  
JAN. 1, 1977





SCALE 1 INCH = 80 FEET  
 JAN. 1, 1977  
 PLAT RECORDS VOL. 2 PG. 21-24  
 VOL. 3 PG. 19, 20



SEE 2-T-N.E.

SEE 2-T-S.W.

SEE 2-T-S.W.

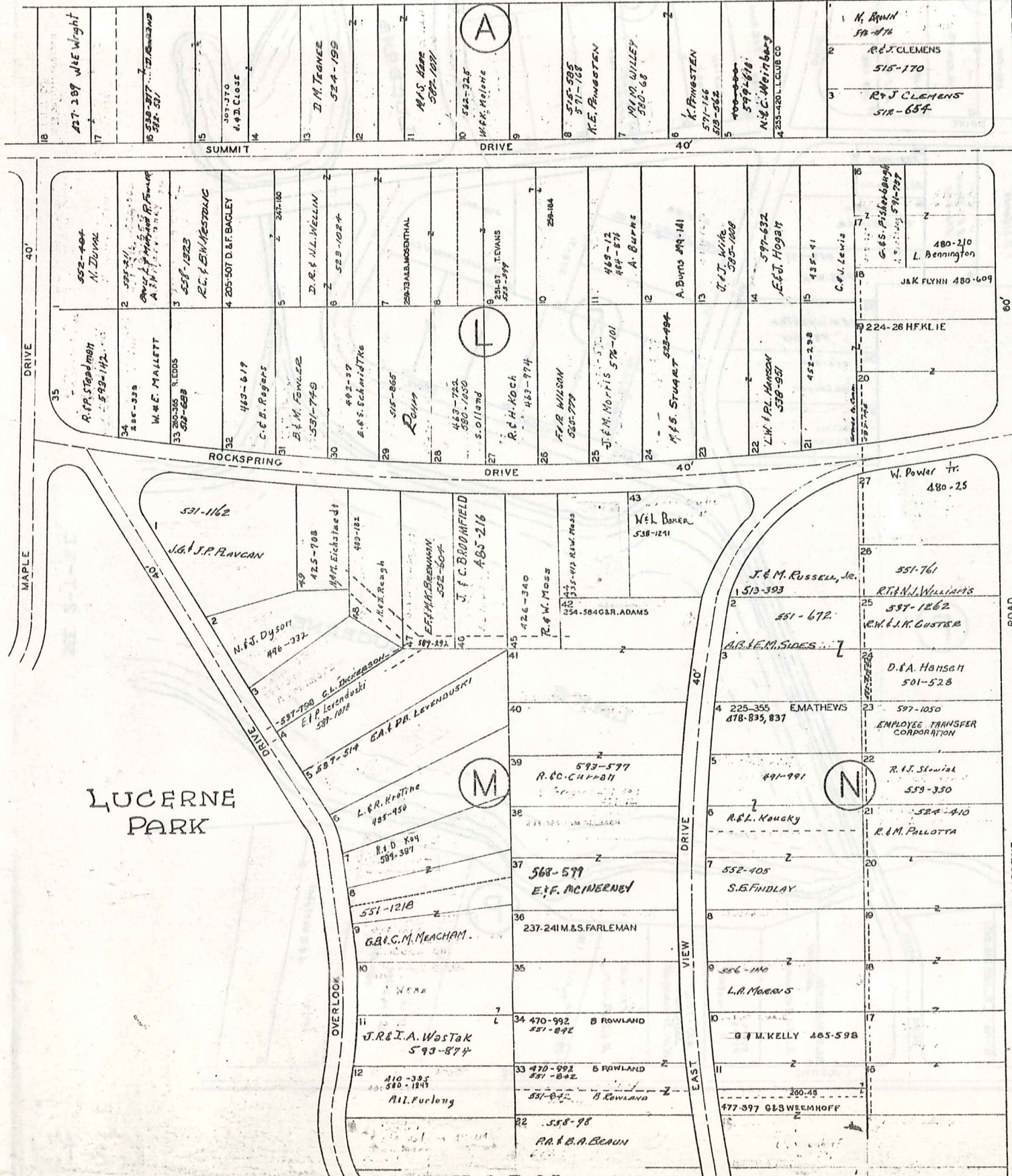
2-T-N.W.

BAINBRIDGE TOWNSHIP

# LAKE LUCERNE SUB. N.E. PART

O.L. 22 & 23 TRACT I

SEE 2-T-N.W.



LUCERNE  
PARK



SCALE 1 INCH = 80 FEET

PLAT RECORDS VOL. 2 PG. 21-24  
VOL. 3 PG. 19, 20

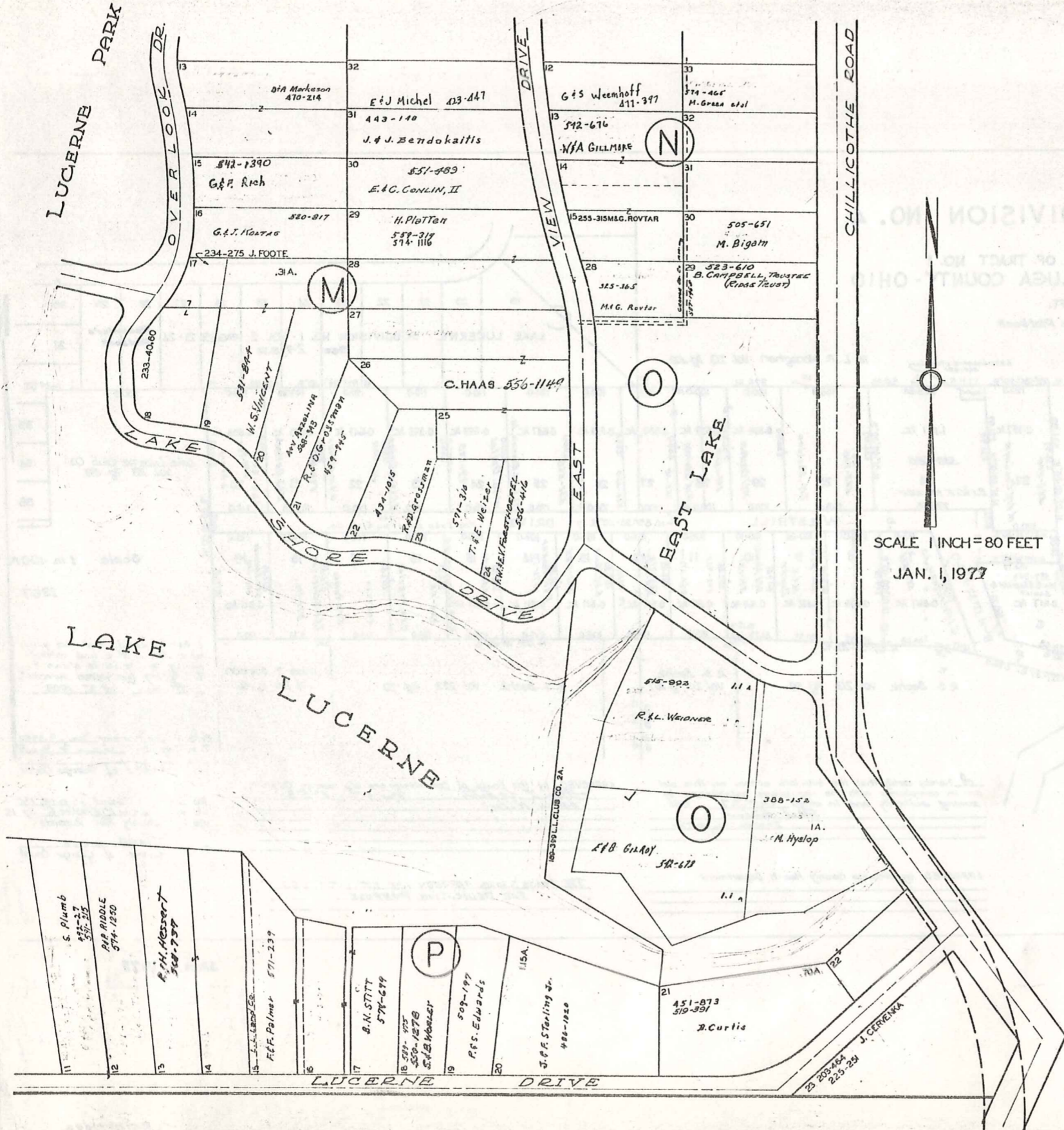
JAN. 1, 1973

SEE 2-T-S.E.



SEE 2-T-N.E.

SEE 2-T-S.W.



PLAT OF  
 LAKE LUCERNE SUBDIVISION NO. 11  
 CHIEF LOTS NO. 25 AND NO. 26 OF TRACT NO. 11  
 BAINBRIDGE TOWNSHIP-GEORGIA COUNTY-CHIEF  
 SECTION 11-12-77

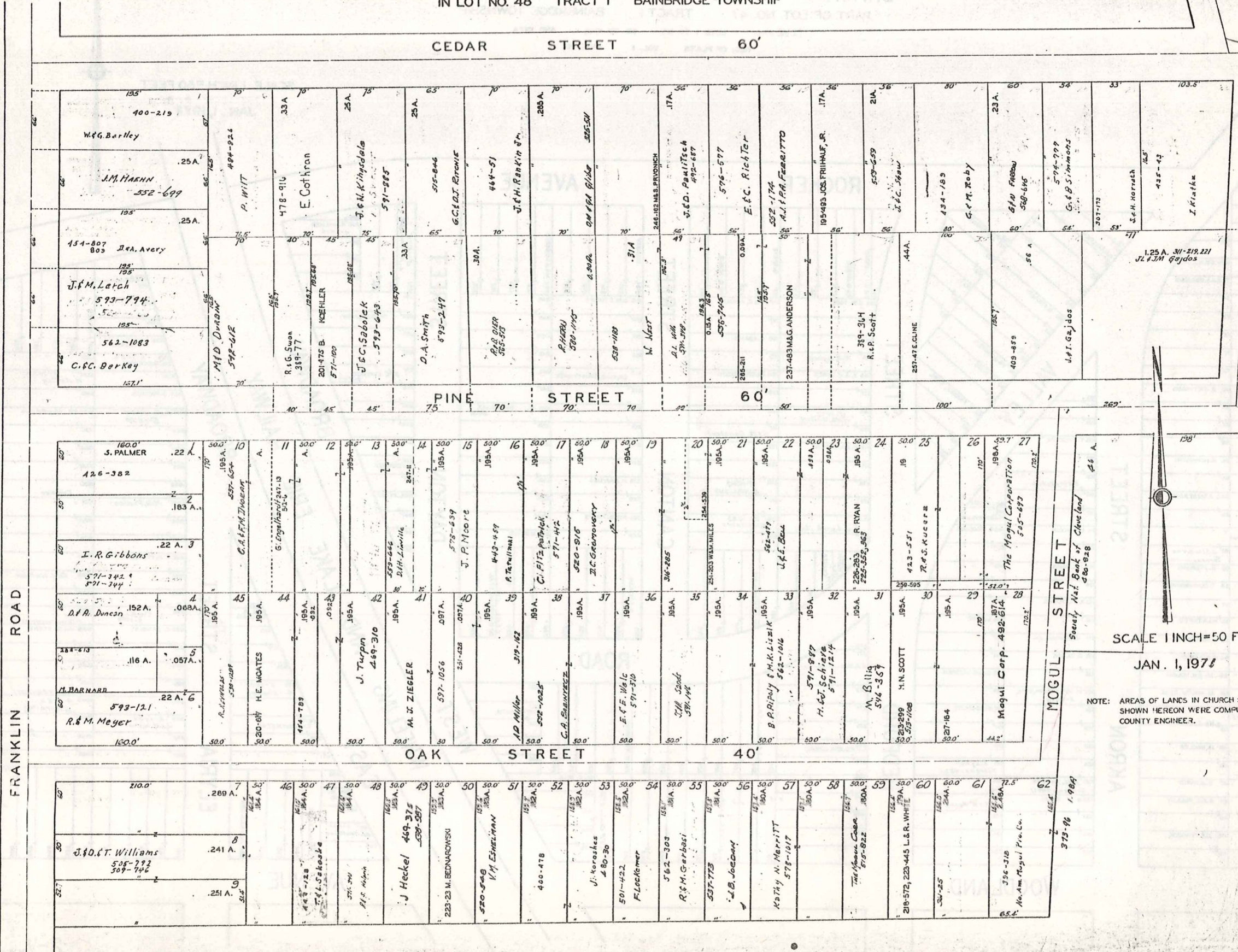
SCALE 1 INCH=80 FEET

JAN. 1, 1977



CHURCH SUBDIVISION AND LANDS NORTHERLY THEREOF

REC. OF PLATS VOL. 2 PG. 17  
IN LOT NO. 48 TRACT I BAINBRIDGE TOWNSHIP



SCALE 1 INCH = 50 FEET  
JAN. 1, 1971

NOTE: AREAS OF LANDS IN CHURCH SUBDIVISION SHOWN HEREON WERE COMPUTED BY THE COUNTY ENGINEER.

# CHAGRIN FALLS PARK SUBDIVISION

PART OF LOT NO. 47 TRACT I BAINBRIDGE TOWNSHIP  
N.W. PART LOTS 1 TO 315, 361 TO 1045, AND 1017 A.  
REC. OF PLATS VOL. I PAGE 60

SCALE 1 INCH = 50 FEET  
JAN. 1, 1973



ROAD

FRANKLIN

78	5-1562 T. HARRISON
79	5-1560 J. HARRISON
80	J. GRIMMETT, ETAL
81	76 W. W. ALI, TR.
82	75 C. S. A. WILLIAMS
83	74
84	73
85	72
86	71
87	70
88	69 W. A. V. THOMAS
89	68
90	67
91	66
92	65 A. HORWATH
93	64 C. ARMSTRONG
94	63
95	62
96	61
97	60 J. Simmons Torrens - 1401
98	59 G. STERLING
99	58 T. CUNNINGHAM
100	57
101	56 W. S. TUFTS
102	55 R. UNDERWOOD
103	54 A. S. ATTON
104	53 M. A. R. KOLOM
105	52 M. KOLOM, ETAL
106	51
107	50
108	49 H. HAGLER
109	48
110	47 O. J. PARIS
111	46 S. A. C. PULLEY
112	45
113	44 E. J. PEACOCK
114	43

STREET

AKRON

115	114	113	112	111	110	109	108	107	106	105	104	103	102	101	100	99	98	97	96	95	94	93	92	91	90	89	88	87	86	85	84	83	82	81	80	79	78	77	76	75	74	73	72	71	70	69	68	67	66	65	64	63	62	61	60	59	58	57	56	55	54	53	52	51	50	49	48	47	46	45	44	43	42	41	40	39	38	37	36	35	34	33	32	31	30	29	28	27	26	25	24	23	22	21	20	19	18	17	16	15	14	13	12	11	10	9	8	7	6	5	4	3	2	1
-----	-----	-----	-----	-----	-----	-----	-----	-----	-----	-----	-----	-----	-----	-----	-----	----	----	----	----	----	----	----	----	----	----	----	----	----	----	----	----	----	----	----	----	----	----	----	----	----	----	----	----	----	----	----	----	----	----	----	----	----	----	----	----	----	----	----	----	----	----	----	----	----	----	----	----	----	----	----	----	----	----	----	----	----	----	----	----	----	----	----	----	----	----	----	----	----	----	----	----	----	----	----	----	----	----	----	----	----	----	----	----	----	----	---	---	---	---	---	---	---	---	---

WOODLAND

ROCKER

162	161	160	159	158	157	156	155	154	153	152	151	150	149	148	147	146	145	144	143	142	141	140	139	138	137	136	135	134	133	132	131	130	129	128	127	126	125	124	123	122	121	120	119	118	117	116	115	114	113	112	111	110	109	108	107	106	105	104	103	102	101	100	99	98	97	96	95	94	93	92	91	90	89	88	87	86	85	84	83	82	81	80	79	78	77	76	75	74	73	72	71	70	69	68	67	66	65	64	63	62	61	60	59	58	57	56	55	54	53	52	51	50	49	48	47	46	45	44	43	42	41	40	39	38	37	36	35	34	33	32	31	30	29	28	27	26	25	24	23	22	21	20	19	18	17	16	15	14	13	12	11	10	9	8	7	6	5	4	3	2	1
-----	-----	-----	-----	-----	-----	-----	-----	-----	-----	-----	-----	-----	-----	-----	-----	-----	-----	-----	-----	-----	-----	-----	-----	-----	-----	-----	-----	-----	-----	-----	-----	-----	-----	-----	-----	-----	-----	-----	-----	-----	-----	-----	-----	-----	-----	-----	-----	-----	-----	-----	-----	-----	-----	-----	-----	-----	-----	-----	-----	-----	-----	-----	----	----	----	----	----	----	----	----	----	----	----	----	----	----	----	----	----	----	----	----	----	----	----	----	----	----	----	----	----	----	----	----	----	----	----	----	----	----	----	----	----	----	----	----	----	----	----	----	----	----	----	----	----	----	----	----	----	----	----	----	----	----	----	----	----	----	----	----	----	----	----	----	----	----	----	----	----	----	----	----	----	----	----	----	----	----	----	----	----	----	---	---	---	---	---	---	---	---	---

STREET

BEDFORD

270	269	268	267	266	265	264	263	262	261	260	259	258	257	256	255	254	253	252	251	250	249	248	247	246	245	244	243	242	241	240	239	238	237	236	235	234	233	232	231	230	229	228	227	226	225	224	223	222	221	220	219	218	217	216	215	214	213	212	211	210	209	208	207	206	205	204	203	202	201	200	199	198	197	196	195	194	193	192	191	190	189	188	187	186	185	184	183	182	181	180	179	178	177	176	175	174	173	172	171	170	169	168	167	166	165	164	163	162	161	160	159	158	157	156	155	154	153	152	151	150	149	148	147	146	145	144	143	142	141	140	139	138	137	136	135	134	133	132	131	130	129	128	127	126	125	124	123	122	121	120	119	118	117	116	115	114	113	112	111	110	109	108	107	106	105	104	103	102	101	100	99	98	97	96	95	94	93	92	91	90	89	88	87	86	85	84	83	82	81	80	79	78	77	76	75	74	73	72	71	70	69	68	67	66	65	64	63	62	61	60	59	58	57	56	55	54	53	52	51	50	49	48	47	46	45	44	43	42	41	40	39	38	37	36	35	34	33	32	31	30	29	28	27	26	25	24	23	22	21	20	19	18	17	16	15	14	13	12	11	10	9	8	7	6	5	4	3	2	1
-----	-----	-----	-----	-----	-----	-----	-----	-----	-----	-----	-----	-----	-----	-----	-----	-----	-----	-----	-----	-----	-----	-----	-----	-----	-----	-----	-----	-----	-----	-----	-----	-----	-----	-----	-----	-----	-----	-----	-----	-----	-----	-----	-----	-----	-----	-----	-----	-----	-----	-----	-----	-----	-----	-----	-----	-----	-----	-----	-----	-----	-----	-----	-----	-----	-----	-----	-----	-----	-----	-----	-----	-----	-----	-----	-----	-----	-----	-----	-----	-----	-----	-----	-----	-----	-----	-----	-----	-----	-----	-----	-----	-----	-----	-----	-----	-----	-----	-----	-----	-----	-----	-----	-----	-----	-----	-----	-----	-----	-----	-----	-----	-----	-----	-----	-----	-----	-----	-----	-----	-----	-----	-----	-----	-----	-----	-----	-----	-----	-----	-----	-----	-----	-----	-----	-----	-----	-----	-----	-----	-----	-----	-----	-----	-----	-----	-----	-----	-----	-----	-----	-----	-----	-----	-----	-----	-----	-----	-----	-----	-----	-----	-----	-----	-----	-----	-----	-----	-----	-----	-----	----	----	----	----	----	----	----	----	----	----	----	----	----	----	----	----	----	----	----	----	----	----	----	----	----	----	----	----	----	----	----	----	----	----	----	----	----	----	----	----	----	----	----	----	----	----	----	----	----	----	----	----	----	----	----	----	----	----	----	----	----	----	----	----	----	----	----	----	----	----	----	----	----	----	----	----	----	----	----	----	----	----	----	----	----	----	----	----	----	----	---	---	---	---	---	---	---	---	---

ROAD

STREET

CANTON

209	208	207	206	205	204	203	202	201	200	199	198	197	196	195	194	193	192	191	190	189	188	187	186	185	184	183	182	181	180	179	178	177	176	175	174	173	172	171	170	169	168	167	166	165	164	163	162	161	160	159	158	157	156	155	154	153	152	151	150	149	148	147	146	145	144	143	142	141	140	139	138	137	136	135	134	133	132	131	130	129	128	127	126	125	124	123	122	121	120	119	118	117	116	115	114	113	112	111	110	109	108	107	106	105	104	103	102	101	100	99	98	97	96	95	94	93	92	91	90	89	88	87	86	85	84	83	82	81	80	79	78	77	76	75	74	73	72	71	70	69	68	67	66	65	64	63	62	61	60	59	58	57	56	55	54	53	52	51	50	49	48	47	46	45	44	43	42	41	40	39	38	37	36	35	34	33	32	31	30	29	28	27	26	25	24	23	22	21	20	19	18	17	16	15	14	13	12	11	10	9	8	7	6	5	4	3	2	1
-----	-----	-----	-----	-----	-----	-----	-----	-----	-----	-----	-----	-----	-----	-----	-----	-----	-----	-----	-----	-----	-----	-----	-----	-----	-----	-----	-----	-----	-----	-----	-----	-----	-----	-----	-----	-----	-----	-----	-----	-----	-----	-----	-----	-----	-----	-----	-----	-----	-----	-----	-----	-----	-----	-----	-----	-----	-----	-----	-----	-----	-----	-----	-----	-----	-----	-----	-----	-----	-----	-----	-----	-----	-----	-----	-----	-----	-----	-----	-----	-----	-----	-----	-----	-----	-----	-----	-----	-----	-----	-----	-----	-----	-----	-----	-----	-----	-----	-----	-----	-----	-----	-----	-----	-----	-----	-----	-----	-----	-----	----	----	----	----	----	----	----	----	----	----	----	----	----	----	----	----	----	----	----	----	----	----	----	----	----	----	----	----	----	----	----	----	----	----	----	----	----	----	----	----	----	----	----	----	----	----	----	----	----	----	----	----	----	----	----	----	----	----	----	----	----	----	----	----	----	----	----	----	----	----	----	----	----	----	----	----	----	----	----	----	----	----	----	----	----	----	----	----	----	----	---	---	---	---	---	---	---	---	---

STREET

DAYTON

289	288	287	286	285	284	283	282	281	280	279	278	277	276	275	274	273	272	271	270	269	268	267	266	265	264	263	262	261	260	259	258	257	256	255	254	253	252	251	250	249	248	247	246	245	244	243	242	241	240	239	238	237	236	235	234	233	232	231	230	229	228	227	226	225	224	223	222	221	220	219	218	217	216	215	214	213	212	211	210	209	208	207	206	205	204	203	202	201	200	199	198	197	196	195	194	193	192	191	190	189	188	187	186	185	184	183	182	181	180	179	178	177	176	175	174	173	172	171	170	169	168	167	166	165	164	163	162	161	160	159	158	157	156	155	154	153	152	151	150	149	148	147	146	145	144	143	142	141	140	139	138	137	136	135	134	133	132	131	130	129	128	127	126	125	124	123	122	121	120	119	118	117	116	115	114	113	112	111	110	109	108	107	106	105	104	103	102	101	100	99	98	97	96	95	94	93	92	91	90	89	88	87	86	85	84	83	82	81	80	79	78	77	76	75	74	73	72	71	70	69	68	67	66	65	64	63	62	61	60	59	58	57	56	55	54	53	52	51	50	49	48	47	46	45	44	43	42	41	40	39	38	37	36	35	34	33	32	31	30	29	28	27	26	25	24	23	22	21	20	19	18	17	16	15	14	13	12	11	10	9	8	7	6	5	4	3	2	1
-----	-----	-----	-----	-----	-----	-----	-----	-----	-----	-----	-----	-----	-----	-----	-----	-----	-----	-----	-----	-----	-----	-----	-----	-----	-----	-----	-----	-----	-----	-----	-----	-----	-----	-----	-----	-----	-----	-----	-----	-----	-----	-----	-----	-----	-----	-----	-----	-----	-----	-----	-----	-----	-----	-----	-----	-----	-----	-----	-----	-----	-----	-----	-----	-----	-----	-----	-----	-----	-----	-----	-----	-----	-----	-----	-----	-----	-----	-----	-----	-----	-----	-----	-----	-----	-----	-----	-----	-----	-----	-----	-----	-----	-----	-----	-----	-----	-----	-----	-----	-----	-----	-----	-----	-----	-----	-----	-----	-----	-----	-----	-----	-----	-----	-----	-----	-----	-----	-----	-----	-----	-----	-----	-----	-----	-----	-----	-----	-----	-----	-----	-----	-----	-----	-----	-----	-----	-----	-----	-----	-----	-----	-----	-----	-----	-----	-----	-----	-----	-----	-----	-----	-----	-----	-----	-----	-----	-----	-----	-----	-----	-----	-----	-----	-----	-----	-----	-----	-----	-----	-----	-----	-----	-----	-----	-----	-----	-----	-----	-----	-----	-----	-----	-----	-----	-----	-----	-----	-----	-----	----	----	----	----	----	----	----	----	----	----	----	----	----	----	----	----	----	----	----	----	----	----	----	----	----	----	----	----	----	----	----	----	----	----	----	----	----	----	----	----	----	----	----	----	----	----	----	----	----	----	----	----	----	----	----	----	----	----	----	----	----	----	----	----	----	----	----	----	----	----	----	----	----	----	----	----	----	----	----	----	----	----	----	----	----	----	----	----	----	----	---	---	---	---	---	---	---	---	---

STREET

ELYRIA

1017	1016	1015	1014	1013	1012	1011	1010	1009	1008	1007	1006	1005	1004	1003	1002	1001	1000	999	998	997	996	995	994	993	992	991	990	989	988	987	986	985	984	983	982	981	980	979	978	977	976	975	974	973	972	971	970	969	968	967	966	965	964	963	962	961	960	959	958	957	956	955	954	953	952	951	950	949	948	947	946	945	944	943	942	941	940	939	938	937	936	935	934	933	932	931	930	929	928	927	926	925	924	923	922	921	920	919	918	917	916	915	914	913	912	911	910	909	908	907	906	905	904	903	902	901	900	899	898	897	896	895	894	893	892	891	890	889	888	887	886	885	884	883	882	881	880	879	878	877	876	875	874	873	872	871	870	869	868	867	866	865	864	863	862	861	860	859	858	857	856	855	854	853	852	851	850	849	848	847	846	845	844	843	842	841	840	839	838	837	836	835	834	833	832	831	830	829	828	827	826	825	824	823	822	821	820	819	818	817	816	815	814	813	812	811	810	809	808	807	806	805	804	803	802	801	800	799	798	797	796	795	794	793	792	791	790	789	788	787	786	785	784	783	782	781	780	779	778	777	776	775	774	773	772	771	770	769	768	767	766	765	764	763	762	761	760	759	758	757	756	755	754	753	752	751	750	749	748	747	746	745	744	743	742	741	740	739	738	737	736	735	734	733	732	731	730	729	728	727	726	725	724	723	722	721	720	719	718	717	716	715	714	713	712	711	710	709	708	707	706	705	704	703	702	701	700	69
------	------	------	------	------	------	------	------	------	------	------	------	------	------	------	------	------	------	-----	-----	-----	-----	-----	-----	-----	-----	-----	-----	-----	-----	-----	-----	-----	-----	-----	-----	-----	-----	-----	-----	-----	-----	-----	-----	-----	-----	-----	-----	-----	-----	-----	-----	-----	-----	-----	-----	-----	-----	-----	-----	-----	-----	-----	-----	-----	-----	-----	-----	-----	-----	-----	-----	-----	-----	-----	-----	-----	-----	-----	-----	-----	-----	-----	-----	-----	-----	-----	-----	-----	-----	-----	-----	-----	-----	-----	-----	-----	-----	-----	-----	-----	-----	-----	-----	-----	-----	-----	-----	-----	-----	-----	-----	-----	-----	-----	-----	-----	-----	-----	-----	-----	-----	-----	-----	-----	-----	-----	-----	-----	-----	-----	-----	-----	-----	-----	-----	-----	-----	-----	-----	-----	-----	-----	-----	-----	-----	-----	-----	-----	-----	-----	-----	-----	-----	-----	-----	-----	-----	-----	-----	-----	-----	-----	-----	-----	-----	-----	-----	-----	-----	-----	-----	-----	-----	-----	-----	-----	-----	-----	-----	-----	-----	-----	-----	-----	-----	-----	-----	-----	-----	-----	-----	-----	-----	-----	-----	-----	-----	-----	-----	-----	-----	-----	-----	-----	-----	-----	-----	-----	-----	-----	-----	-----	-----	-----	-----	-----	-----	-----	-----	-----	-----	-----	-----	-----	-----	-----	-----	-----	-----	-----	-----	-----	-----	-----	-----	-----	-----	-----	-----	-----	-----	-----	-----	-----	-----	-----	-----	-----	-----	-----	-----	-----	-----	-----	-----	-----	-----	-----	-----	-----	-----	-----	-----	-----	-----	-----	-----	-----	-----	-----	-----	-----	-----	-----	-----	-----	-----	-----	-----	-----	-----	-----	-----	-----	-----	-----	-----	-----	-----	-----	-----	-----	-----	-----	-----	-----	-----	-----	-----	-----	-----	-----	-----	-----	-----	-----	-----	-----	-----	-----	-----	-----	-----	-----	-----	-----	-----	----

# CHAGRIN FALLS PARK SUBDIVISION

PART OF LOT NO. 47 TRACT I BAINBRIDGE TOWNSHIP

N.E. PART LOTS 1046 TO 1386

REC. OF PLATS VOL. I PAGE 60



SCALE 1 INCH = 50 FEET

JAN. 1, 1977

EAST

ROCKER

AVENUE

STREET

1077 A. JONES	1087
1076 B. ROSS	1086
1075	1085 J.A. Del Soglio 5-1489
1074 E. & M. THOMPSON	1084
1073	1083 R. & W. JACKSON
1072 E. BOSTIC	1091
1071	1092 A. & A. SANDERS
1070	1093
G. MONTGOMERY	1094
1069 R. & J. STORIE	1095
1068	1096
1067 L. HITCHCOCK 5-1514	1098 4-1491 J. Sanders
1066 J. CARR 4-1407	1097
1065	1096
1064	1090 N. Malone 5-1515
1063	1100 M. LOVE
1062	1101
1061 L. HITCHCOCK 5-1514	1102
1060	1103
1059 R. Huckabee	1104
1058 5-1509	1105 A. GOOLSBY
1057 H. & C. LUMPKIN	1106 4-1392 K. Kirklan
1056	1107
4-1456 Dummers	
4-1453	
4-1452	
4-1451	
4-1450	
4-1449	
4-1448	
4-1447	
4-1446	
4-1445	
4-1444	
4-1443	
4-1442	
4-1441	
4-1440	
4-1439	
4-1438	
4-1437	
4-1436	
4-1435	
4-1434	
4-1433	
4-1432	
4-1431	
4-1430	
4-1429	
4-1428	
4-1427	
4-1426	
4-1425	
4-1424	
4-1423	
4-1422	
4-1421	
4-1420	
4-1419	
4-1418	
4-1417	
4-1416	
4-1415	
4-1414	
4-1413	
4-1412	
4-1411	
4-1410	
4-1409	
4-1408	
4-1407	
4-1406	
4-1405	
4-1404	
4-1403	
4-1402	
4-1401	
4-1400	
4-1399	
4-1398	
4-1397	
4-1396	
4-1395	
4-1394	
4-1393	
4-1392	
4-1391	
4-1390	
4-1389	
4-1388	
4-1387	
4-1386	
4-1385	
4-1384	
4-1383	
4-1382	
4-1381	
4-1380	
4-1379	
4-1378	
4-1377	
4-1376	
4-1375	
4-1374	
4-1373	
4-1372	
4-1371	
4-1370	
4-1369	
4-1368	
4-1367	
4-1366	
4-1365	
4-1364	
4-1363	
4-1362	
4-1361	
4-1360	
4-1359	
4-1358	
4-1357	
4-1356	
4-1355	

STREET

1139	1149
1140	1150 N.G. France
1141 J.C. SANDERS	1151 J. MAR SH
1142	1152
1143	1153
1144 R.A.E. NEWBERRY	1154
1145	1155 R. GIPSON
1146	1156
1147	1157 J. SELLERS
1148	1158
1149	1159
1150	1160
1151	1161 J. & S. GREEN
1152	1162
1153	1163
1154	1164 G.W. Sanders
1155	1165 R. & S. TATUM
1156	1166
1157	1167 E. MASON
1158	1168
1159	1169
1160	1170
1161	1171
1162	1172
1163	1173
1164	1174
1165	1175
1166	1176
1167	1177
1168	1178
1169	1179
1170	1180
1171	1181
1172	1182
1173	1183
1174	1184
1175	1185
1176	1186
1177	1187
1178	1188
1179	1189
1180	1190
1181	1191
1182	1192
1183	1193
1184	1194
1185	1195
1186	1196
1187	1197
1188	1198
1189	1199
1190	1200
1191	1201
1192	1202
1193	1203
1194	1204
1195	1205
1196	1206
1197	1207
1198	1208
1199	1209
1200	1210

STREET

STREET

1201 R. HUFF, ETAL	1211 S. WRIGHT
1202	1212
1203	1213 C. & M. ROBERSON
1204	1214
1205	1215 F. RINDY
1206	1216
1207	1217A. STAPLES
1208	1218
1209	1219
1210	1220
1211	1221
1212	1222 C. WALKER 5-1565
1213	1223 L. HITCHCOCK 5-1607
1214	1224
1215	1225 T. A KINS
1216	1226
1217	1227
1218	1228 D. COLLINS 5-1527
1219	1229
1220	1230 L. Braselton
1221	1231
1222	1232
1223	1233
1224	1234
1225	1235
1226	1236
1227	1237
1228	1238
1229	1239
1230	1240
1231	1241
1232	1242
1233	1243
1234	1244
1235	1245
1236	1246
1237	1247
1238	1248
1239	1249
1240	1250
1241	1251
1242	1252
1243	1253
1244	1254
1245	1255
1246	1256
1247	1257
1248	1258
1249	1259
1250	1260
1251	1261
1252	1262
1253	1263
1254	1264
1255	1265
1256	1266
1257	1267
1258	1268
1259	1269
1260	1270
1261	1271
1262	1272
1263	1273
1264	1274
1265	1275
1266	1276
1267	1277
1268	1278
1269	1279
1270	1280
1271	1281
1272	1282
1273	1283
1274	1284
1275	1285
1276	1286
1277	1287
1278	1288
1279	1289
1280	1290
1281	1291
1282	1292
1283	1293
1284	1294
1285	1295
1286	1296
1287	1297
1288	1298
1289	1299
1290	1300
1291	1301
1292	1302
1293	1303
1294	1304
1295	1305
1296	1306
1297	1307
1298	1308
1299	1309
1300	1310
1301	1311
1302	1312
1303	1313
1304	1314
1305	1315
1306	1316
1307	1317
1308	1318
1309	1319
1310	1320
1311	1321
1312	1322
1313	1323
1314	1324
1315	1325
1316	1326
1317	1327
1318	1328
1319	1329
1320	1330
1321	1331
1322	1332
1323	1333
1324	1334
1325	1335
1326	1336
1327	1337
1328	1338
1329	1339
1330	1340
1331	1341
1332	1342
1333	1343
1334	1344
1335	1345
1336	1346
1337	1347
1338	1348
1339	1349
1340	1350
1341	1351
1342	1352
1343	1353
1344	1354
1345	1355
1346	1356
1347	1357
1348	1358
1349	1359
1350	1360
1351	1361
1352	1362
1353	1363
1354	1364
1355	1365
1356	1366
1357	1367
1358	1368
1359	1369
1360	1370
1361	1371
1362	1372
1363	1373
1364	1374
1365	1375
1366	1376
1367	1377
1368	1378
1369	1379
1370	1380
1371	1381
1372	1382
1373	1383
1374	1384
1375	1385
1376	1386
1377	1387
1378	1388
1379	1389
1380	1390
1381	1391
1382	1392
1383	1393
1384	1394
1385	1395
1386	1396
1387	1397
1388	1398
1389	1399
1390	1400

STREET

1263 A. BECK	1273
1264	1274
1265	1275
1266	1276
1267	1277
1268	1278
1269	1279
1270	1280
1271	1281
1272	1282
1273	1283
1274	1284
1275	1285
1276	1286
1277	1287
1278	1288
1279	1289
1280	1290
1281	1291
1282	1292
1283	1293
1284	1294
1285	1295
1286	1296
1287	1297
1288	1298
1289	1299
1290	1300
1291	1301
1292	1302
1293	1303
1294	1304
1295	1305
1296	1306
1297	1307
1298	1308
1299	1309
1300	1310
1301	1311
1302	1312
1303	1313
1304	1314
1305	1315
1306	1316
1307	1317
1308	1318
1309	1319
1310	1320
1311	1321
1312	1322
1313	1323
1314	1324
1315	1325
1316	1326
1317	1327
1318	1328
1319	1329
1320	1330
1321	1331
1322	1332
1323	1333
1324	1334
1325	1335
1326	1336
1327	1337
1328	1338
1329	1339
1330	1340
1331	1341
1332	1342
1333	1343
1334	1344
1335	1345
1336	1346
1337	1347
1338	1348
1339	1349
1340	1350
1341	1351
1342	1352
1343	1353
1344	1354
1345	1355
1346	1356
1347	1357
1348	1358
1349	1359
1350	1360
1351	1361
1352	1362
1353	1363
1354	1364
1355	1365
1356	1366
1357	1367
1358	1368
1359	1369
1360	1370
1361	1371
1362	1372
1363	1373
1364	1374
1365	1375
1366	1376
1367	1377
1368	1378
1369	1379
1370	1380
1371	1381
1372	1382
1373	1383
1374	1384
1375	1385
1376	1386
1377	1387
1378	1388
1379	1389
1380	1390
1381	1391
1382	1392
1383	1393
1384	1394

# CHAGRIN FALLS PARK SUBDIVISION

PART OF LOT NO. 47 TRACT I BAINBRIDGE TOWNSHIP

S.W. PART LOTS 316 TO 640

REC. OF PLATS VOL. I PAGE 60



SCALE 1 INCH = 50 FEET

JAN. 1, 1973

SEE 2-V-N.W.

ROAD

FRANKLIN

WOODLAND

AVENUE

316 L. A. D. RIEGHEY	375
317	374
318	373
319	372
320	371
321	370
322	369
323	368
324 W. & K. TURBIDOW	367
325	366
326	365 M. THOMPSON 5-1513
327 S.H. Beck	364
328 L. Lizaola	363
329	362
330 J-1088 H.V. Shaw	361
331	360 W.A. BIRMINGHAM
332	359
333	358 Torrens-4-1400 Y. Shaw
334	357
335 H.V. SHAW	356
336	355 J. BECK
337	354
338 W. & L. BRYANT	353
339	352
340	351
341	350
342	349
343	348
344	347
345	346 I. COOK

STREET

AKRON

376	426 L. & E. WILSON
377 H.E. DOWDELL	425
378	424
379	423
380	422
381 A.V. King	421
382	420
383	419 S.H. Reid
384 W. ALBRECHTIE, ETAL	418 J. BROWN
385	417
386	416 H. BENOYON
387	415
388 O.B.L. PARIS	414
389	413 J. WEBB
390 G.A.L. PERKINS	412
391	411
392	410
393	409
394	408
395	407
396 A. BECK, ETAL	406
397	405
398	404
399	403
400 R. & A. BECK	402

STREET

WEST

427 W.A.S. WRIGHT	459 R.A.S. HALL
428	458 L. BARNE
429	457
430	456 F. DUNCAN
431	455
432 A. DIXON	448 L. A. J. THURMAN
433	447
434 A. JONES	446
435	445
436 J.A.C. TUFTS, SR.	444
437	443
438	442
439	441
440	440
441	439
442	438
443	437
444	436
445	435
446	434
447	433
448	432
449	431
450	430
451	429
452	428
453	427

RAILROAD PLACE

490	507 JI SIMMS
489	508
488 M. MAUTNER	509
487 B. LLOYD	510
486	511
485	512
484	513 J. & A. WILSON
483	514
482 L. CARR	515 L. BRYANT
481	516
480 L. BRYANT	517
479	518
478 M. WILLIAMS	519
477 E. BLEVINS	520

STREET

DAYTON

548	557
547	556
546	555
545	554
544	553
543	552
542	551
541	550
540	549
539 S. WILKINS	548
538	547
537	546
536 C.B. THOMAS	545
535	544
534	543
533 S. HUNTER	542
532	541
531	540
530 B. & E. NORMAN	539
529	538
528	537
527	536
526 B.S.E. Norman	535
525	534
524 J. & L. WILSON	533
523	532
522	531
521	530

STREET

ELYRIA

600	616
601	617
602	618
603	619
604	620
605	621
606	622
607	623
608	624
609	625
610	626
611	627
612	628
613	629
614	630
615	631
616	632
617	633
618	634
619	635
620	636
621	637
622	638
623	639
624	640

SEE 2-V-S.E.

STREET

FINDLAY

# CHAGRIN FALLS PARK SUBDIVISION

PART OF LOT NO. 47 TRACT I BAINBRIDGE TOWNSHIP

S.E. PART LOTS 641 TO 900

REG. OF PLATS VOL. I PAGE 60

SEE 2-V-N.E.



SCALE 1 INCH = 50 FEET

JAN. 1, 1977

WOODLAND AVENUE

WOODLAND AVENUE

SEE 2-V-S.W.

666		
665	D. LIPFORD 5-1533 5-1534	676
664		677
663	J. MOLLOY	678 R. BURCH
662		679
661	J. & E. MALLAY	680
660	D. E. EDWARDS	681 R. & F. SANDERS
659		682
658	E. EDWARDS	683
657		684
656	A. & M. ROND	685 A. Sloan
655		686
654		687
653	A-1180 G. E. KING	688 G. KING
652	5-1572	689
651		690
650	5-1571 W. JOHNSON	691 S. Dean 5-1517
649		692
648	C & W. JOHNSON	693
647		694
646		695
645	W. C. JOHNSON 5-1512	696
644		697 F. Hunt
643	O. & L. HEMSLEY	698 M. SUCCHANON 5-1553
642	L. HEMSLEY	699
641		700

724		
723	J. H. DODD 5-1497 828 Carter	734 F. HAYES
722		735
721		736
720	R. BOWDEN	737
719	I. SNELLING	738 J. & K. DOWELL
718		739
717	M. SNELLING	740 J. & C. DOWELL
716		741
715		742
714	S. PLANTZNER	743 PENTECOSTAL CHURCH OF CHRIST
713		744
712	E. Kirklen	745
711		746
710		747
709	M. BECK	748 G. E. KING
708	S. THOMPSON	749 J. ATKINS
707		750
706		751 E. ATKINS
705	G. W. POWERS	752
704		753 Torrens-1396 J. J. Malcom
703		754
702	B. HENS 5-1563	755
701	J. A. GRAMHAM	756 M. ROACH
700		757

782		
781	A-1395 C. Sanders	792 4-1404 A. Williams
780		793
779		794 S. WILLIAMS
778		795
777		796
776		797
775	4-1441 C. Hall	798
774	J. RUTKIN	799
773		800
772		801 W. B. BROWN
771	E. WHITE	802
770	V. DOWNING	803
769		804
768		805
767	J. HOWARD	806
766		807
765	E. & M. POUNDS	808 S. & M. BETHEL
764		809
763		810
762		811
761	M. POUNDS	812
760		813 F. BROW
759		814 R. ANTHONY
758		815

840	R. WOODARD	
839	W. PEAVY	850 F. A. E. GREENE
838		851
837		852 E. GREENE
836		853
835		854
834	W. A. PEAVY	855 F. A. E. GREEN
833	R. HUFF	856
832		857
831		858
830		859 S. R. ANTHONY
829	4-1392 E. Kirklen	860
828		861 R. GREEN
827	H. C. GREEN	862 ODUPREE ET AL
826		863
825	E. DUNCAN	864 R. & S. ANTHONY
824		865
823		866
822	J. & Z. MURROW	867
821	T. MADDIE	868
820		869
819		870 S. ANTHONY
818		871
817	R. ANTHONY	872 S. & R. ANTHONY
816		873
815	F. BROW	

883	L. BUTLER	
882		893
881		894
880		895
879		896
878		897
877		898
876		899
875		900
874		901
873		902
872		903 P. BRUMBY, ET AL
871		904
870		905
869		906
868		907

958	F. SIMMONS 5-1559	
957		967
956		968
955		969
954		970
953		971
952		972
951	5-1564 E. BLANCHETT	973
950		974
949		975
948		976
947		977
946		978
945		979
944		980
943		981
942		982
941		983
940		984
939		985
938		986
937		987
936		988
935		989
934		990
933		991
932		992

FINDLAY STREET

GENEVA STREET

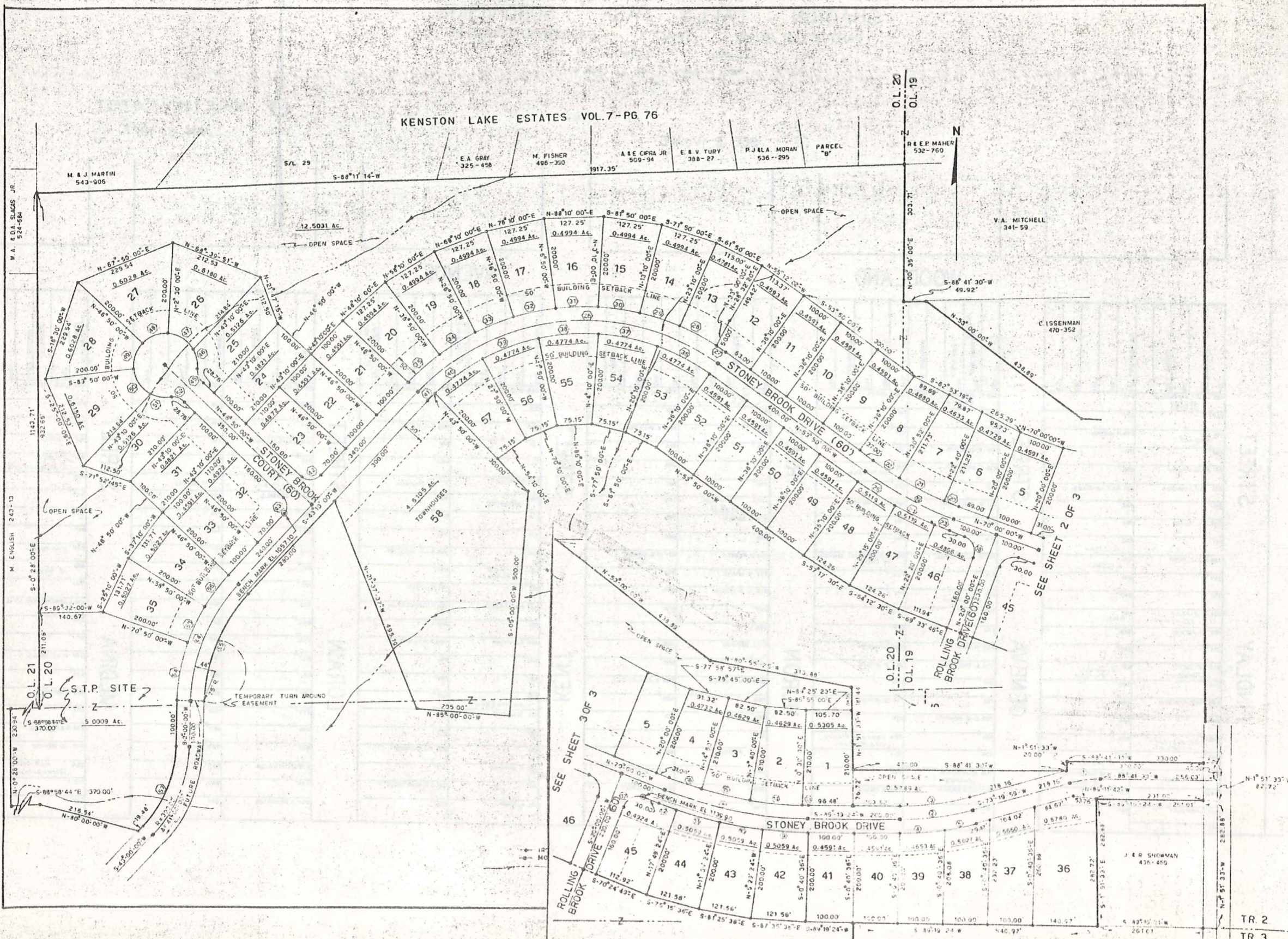
HURON STREET

KENT STREET

LORAIN STREET

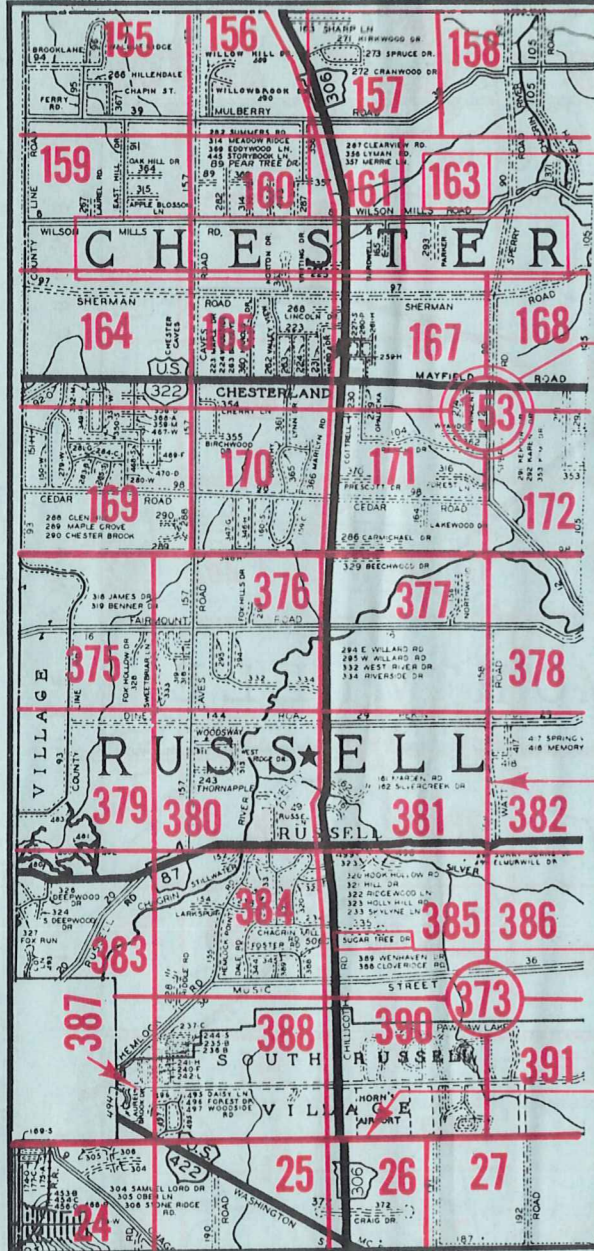
MEDINA STREET

KENSTON LAKE ESTATES VOL. 7 - PG 76

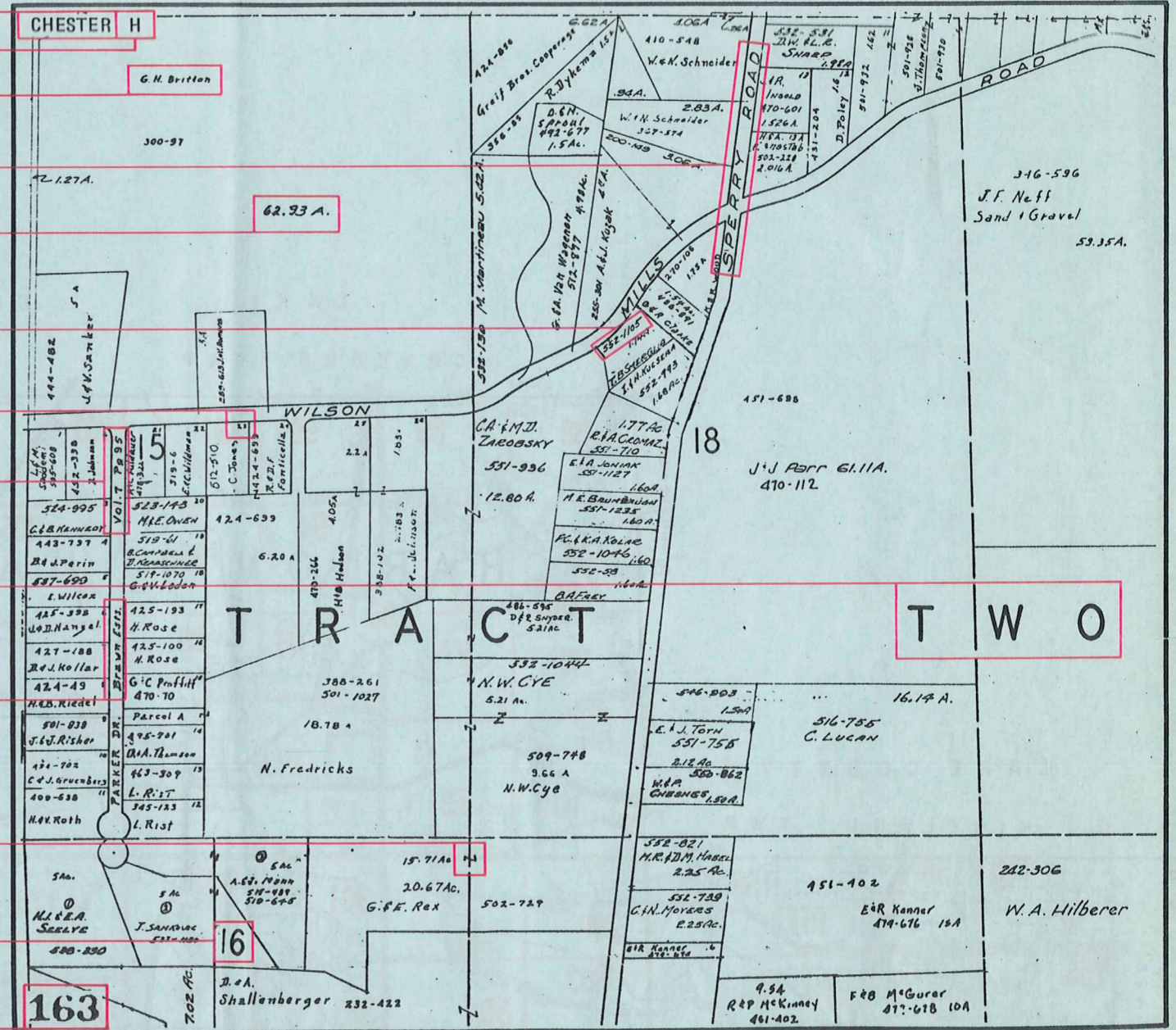


# Explanation and Use Sheet for Geauga County, Ohio

SAMPLE (PARTIAL) COUNTY INDEX MAP



SAMPLE (PARTIAL) MAP PAGE



- Township Name
- Map Page Number (Or Letter)
- Owners Name
- Street Name
- Acreage
- Municipality Index Beginning Atlas Page Number
- Deed Book & Page
- Subdivision Lot Number
- Plat Book & Page
- Tract Number
- Atlas Page Boundary
- Subdivision Name
- Street Name
- Denotes Continuous Ownership
- Municipality Index Atlas Page Boundary
- Tract Lot Number
- Atlas Page Number

## USE OF THE MAP VOLUME

1. LOCATE THE GENERAL AREA OF INTEREST ON THE COUNTY INDEX MAP, ATLAS PAGE 'B'.
2. A. IF PROPERTY IS IN A TOWNSHIP, NOTE THE ATLAS PAGE NUMBER. TURN TO THE PAGE INDICATED AND LOCATE SPECIFIC PARCEL OF INTEREST.  
NOTE: ON SOME MAPS YOU MAY BE REFERRED TO A DETAIL SHEET SHOWING AN ENLARGEMENT OF THE AREA. THESE MAPS ARE FOUND AT THE END OF THE REGULAR MAP PAGES IN EACH TOWNSHIP EITHER IN ALPHABETICAL OR NUMERICAL SEQUENCE.
- B. IF PROPERTY IS IN A MUNICIPALITY, REFER TO THE TABLE OF CONTENTS, ATLAS PAGE 'C', AND NOTE THE BEGINNING ATLAS PAGE NUMBER FOR THE MUNICIPALITY OF INTEREST.
  - (1) TURN TO THE PAGE INDICATED. ON THIS PAGE WILL APPEAR AN INDEX MAP FOR THAT MUNICIPALITY.
  - (2) LOCATE SPECIFIC AREA OF INTEREST AND NOTE THE MAP PAGE NUMBER.  
NOTE: DO NOT CONFUSE THE MAP PAGE NUMBER WITH THE ATLAS PAGE NUMBER IN THESE MUNICIPALITIES.
  - (3) FOLLOW EITHER ALPHABETICAL OR NUMERICAL SEQUENCE TO THE MAP PAGE INDICATED AND LOCATE SPECIFIC PARCEL OF INTEREST.